

ACS College of Engineering

(Approved by AICTE, New Delhi, Govt. of Karnataka & Affiliated to Visvesvaraya Technological University, Belgaum)

Sponsored by : MOOGAMBIGAI CHARITABLE AND EDUCATIONAL TRUST



4.1.1 The Institution has adequate facilities for teaching- learning. viz., classrooms, laboratories, computing equipment, etc.

Response:

ACS College of Engineering has adequate infrastructural facilities for effective teaching-learning process, extra-curricular and co-curricular activities to fulfill the norms laid by the AICTE, VTU and Government of Karnataka. The institution is located in a beautiful lush green landscape, free from polluted environment and excellent atmosphere and ambience ideally suited for growth of the soul & mind. The existing infrastructure facilities are enhanced based on the requirements of students and faculty member to support for their teaching learning process, research and development activities

The institution physical infrastructure consists of 38 classrooms, 42 laboratories, smart classrooms, 05 seminar halls, rest rooms and 12 common rooms. Subsequently, the institution has supporting academic and administrative rooms. The institution has adequate ventilated classrooms and illumination, and is equipped with ICT tools like portable projector, internet connectivity. Each department has well equipped Laboratories, Seminar halls and Department Library. The existing physical infrastructure is preferably utilize beyond regular institute hours, to co/extra-curricular activities, campus recruitments, meetings, seminar, conferences etc. Each faculty of the institution have well-furnished separate cabins with the optimistic ambience for interaction with the students who come for guidance, counseling and discussions.

The institution has laboratories in accordance with the AICTE norms and VTU curriculum. ACSCE has 42 laboratories with state of art laboratory equipment. The labs are well equipped with safety norms with list of experiments details. Labs are used by the students beyond the working hours for doing their projects. Also the institution has established UC Berkeley and Intel intelligent System laboratory to bridge the gap between industry and academics.

Murali
Principal

A.C.S. College of Engineering
Kambipura, Mysore Road, Kengeri Hobli
Bangalore - 560 074

Campus

207, Kambipura, Mysore Road, Bengaluru - 560 074

Ph: 080 - 2974 8222, 2974 8333 Fax: 080 - 2974 9988

E-mail: info@acsce.edu.in, principal@acsce.edu.in



ACS College of Engineering

(Approved by AICTE, New Delhi, Govt. of Karnataka & Affiliated to Visvesvaraya Technological University, Belgaum)

Sponsored by : **MOOGAMBIGAI CHARITABLE AND EDUCATIONAL TRUST**



The management consistently interacts with the stakeholders to improve the infrastructure facilities. Apart from the books available in the library, students can also access online E-resources such as digital library to widen their knowledge and skills. The students can refer the Project report maintained at Library for further reference and other development usage. All the classrooms, smart classrooms and seminar halls are well equipped with ICT facilities. Computer laboratories are installed with licensed software as well open source software. The student computer ratios are maintained in accordance with AICTE. The institution is equipped with Wi-Fi, hot spots and Internet facility with a bandwidth of 100 Mbps.

The institution has Innovative cell, an Incubation centers aim at training the students in various advanced technologies. The institute also has Research & Development (R&D), Start up and Entrepreneurship development centers (EDC). ACSCE has separate hostel for boys and girls in the campus. The institutional Placement and Training cell has adequate infrastructure to conduct various activities with regard to the training and placement for the students.

ERP software of the institution is deployed for effective automation of academic and administrative process used in the institution, to maintain and analyse the data related to various process of the institution.

For the physical disabled students, the institution has ramp, wheel chair, lift and washroom with necessary facilities.

Principal
A.C.S. College of Engineering
Kambipura, Mysore Road, Kengeri Hobli
Bangalore - 560 074

Campus

207, Kambipura, Mysore Road, Bengaluru - 560 074

Ph: 080 - 2974 8222, 2974 8333 Fax: 080 - 2974 9988

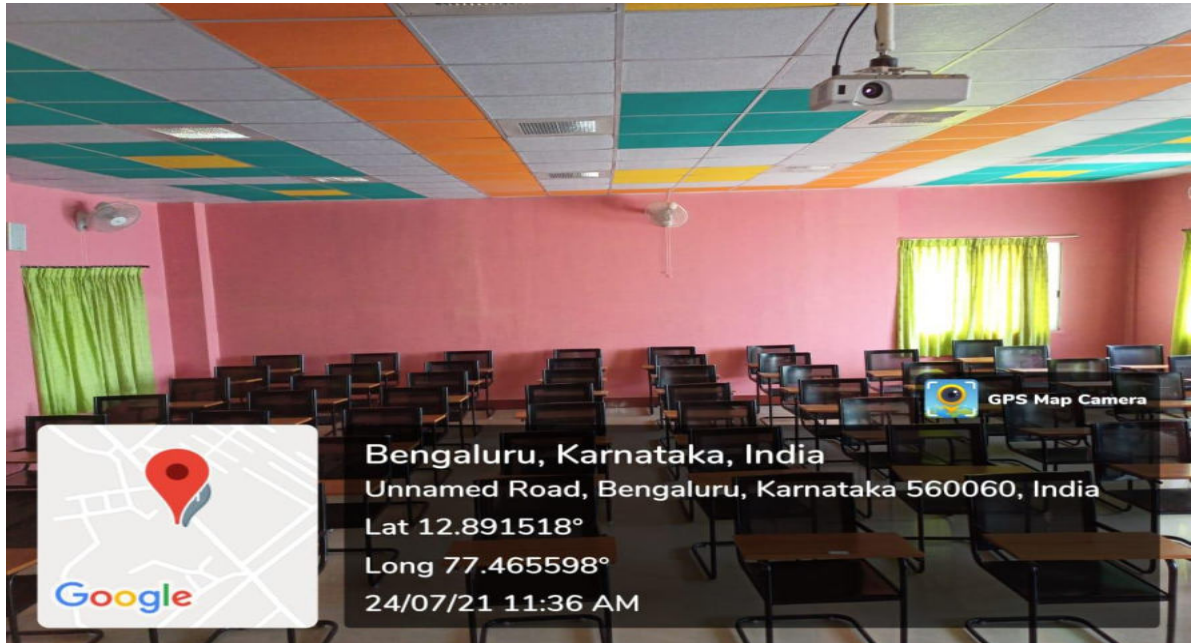
E-mail: info@acsce.edu.in, principal@acsce.edu.in

| Sl. No. | Room No. | Photographs of class |
|---------|----------|----------------------|
|---------|----------|----------------------|

COMPUTER SCIENCE

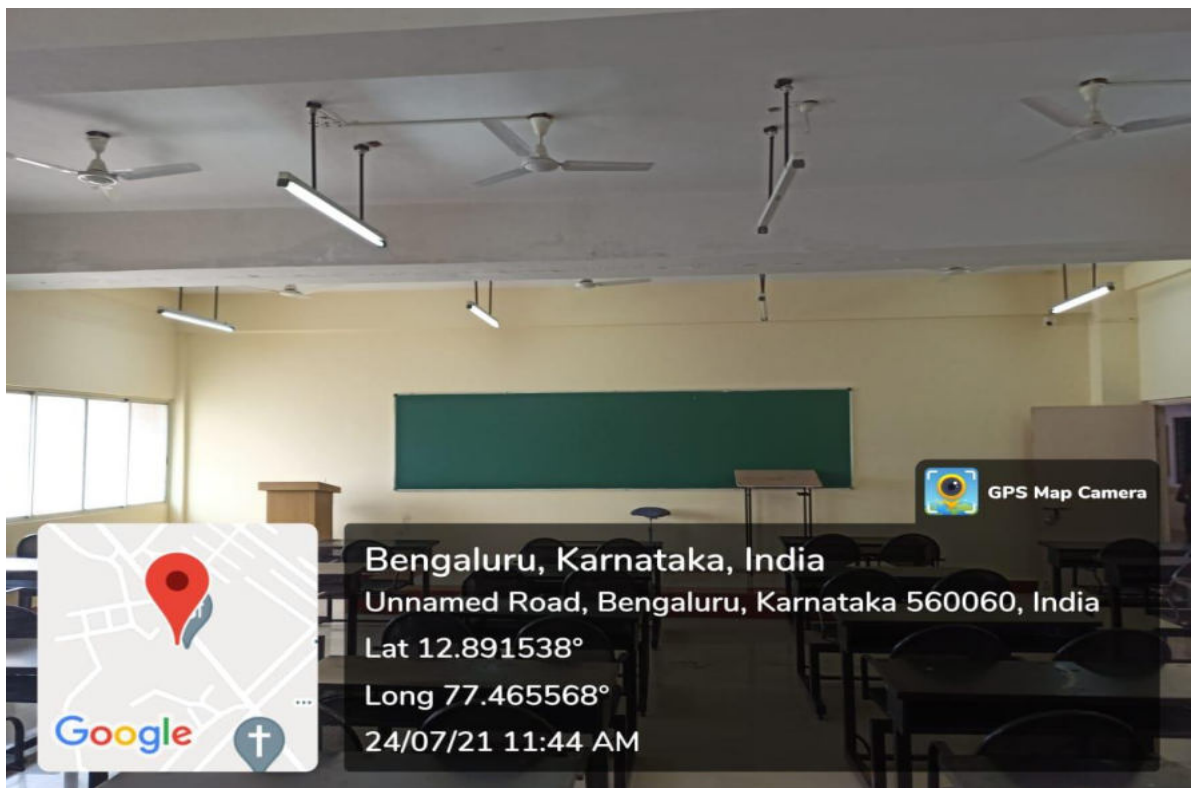
Smart classroom

1.



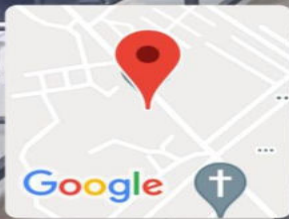
104

2.



3.

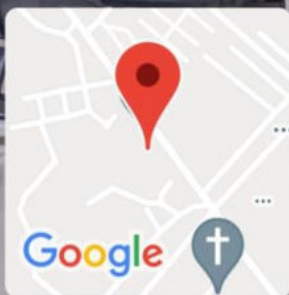

105



Bengaluru, Karnataka, India
Unnamed Road, Bengaluru, Karnataka 560060, India
Lat 12.89136°
Long 77.465757°
24/07/21 11:46 AM

4.

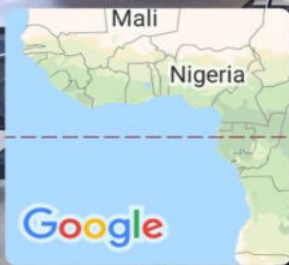
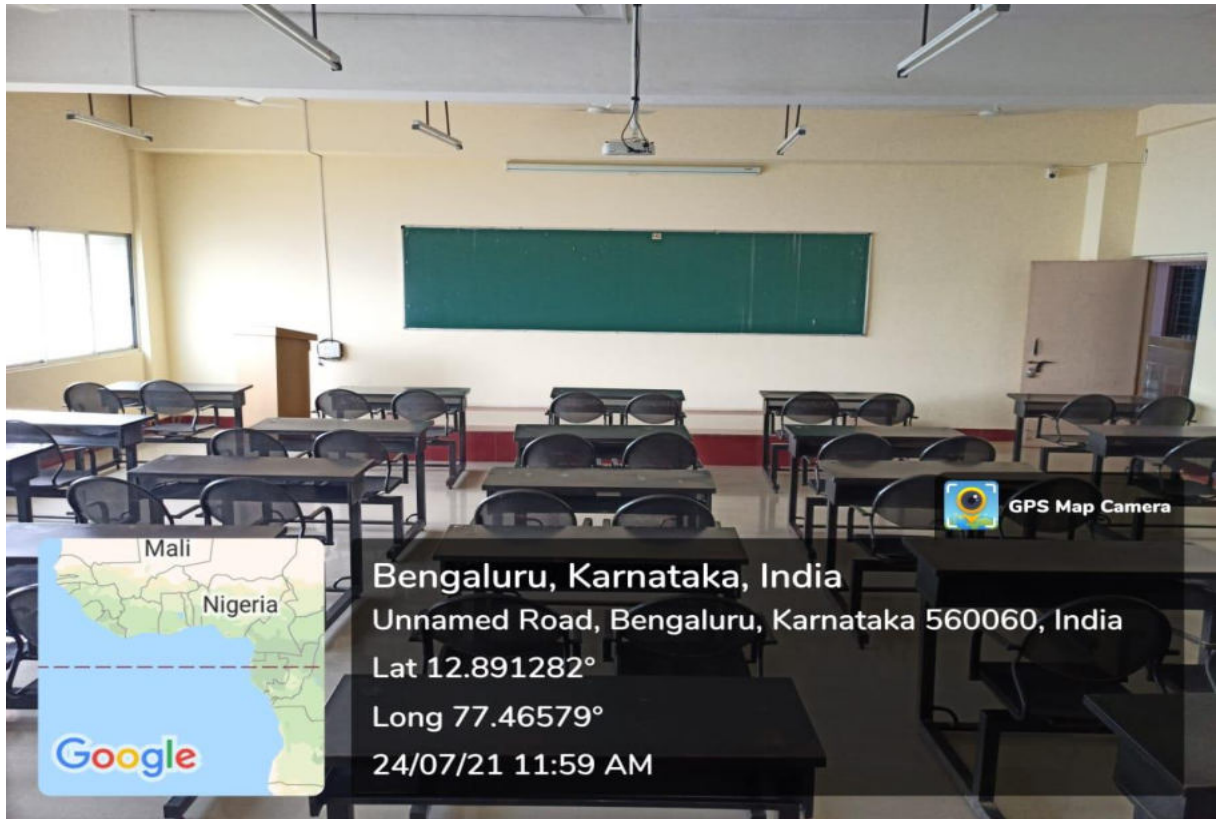
106



Bengaluru, Karnataka, India
Unnamed Road, Bengaluru, Karnataka 560060, India
Lat 12.891282°
Long 77.46579°
24/07/21 11:56 AM

5.

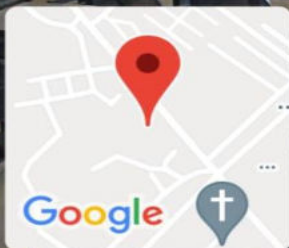
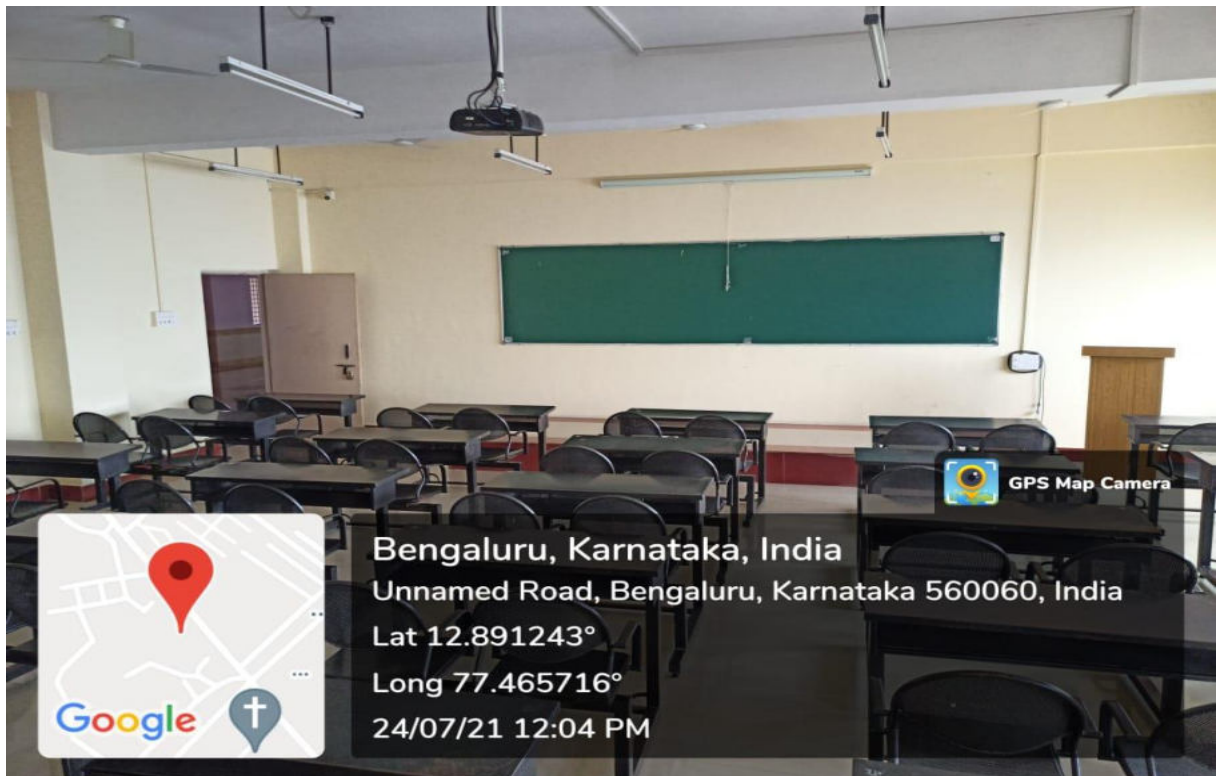
107



Bengaluru, Karnataka, India
Unnamed Road, Bengaluru, Karnataka 560060, India
Lat 12.891282°
Long 77.46579°
24/07/21 11:59 AM

6.

108



Bengaluru, Karnataka, India
Unnamed Road, Bengaluru, Karnataka 560060, India
Lat 12.891243°
Long 77.465716°
24/07/21 12:04 PM

109

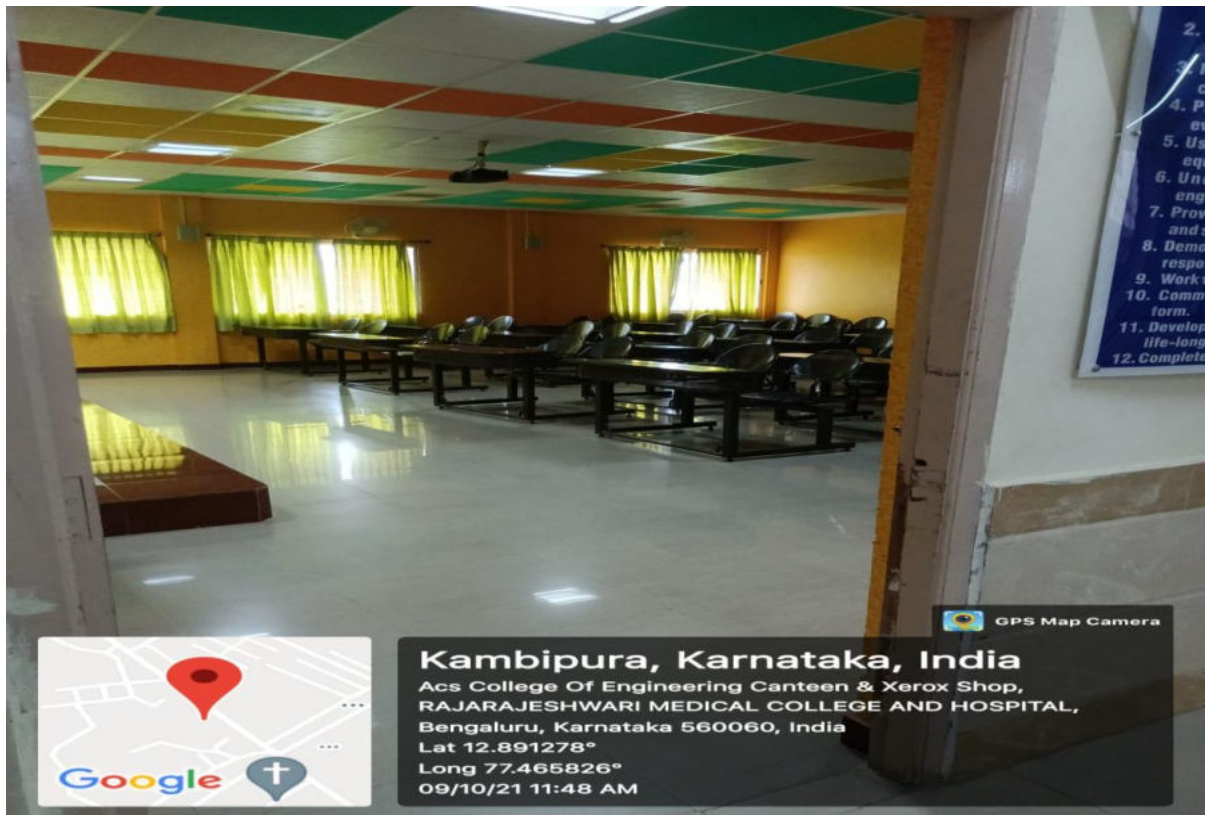
7.



MECHANICAL ENGINEERING

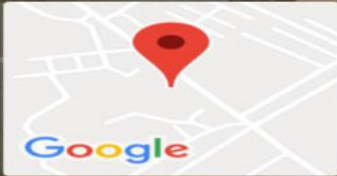
Smart class 203

8.



9.

204



Kambipura, Karnataka, India

VFR8+H79, Kambipura, Karnataka 560060, India

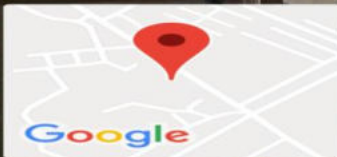
Lat 12.891362°

Long 77.46572°

09/10/21 11:37 AM

10.

205



Kambipura, Karnataka, India

VFR8+H79, Kambipura, Karnataka 560060, India

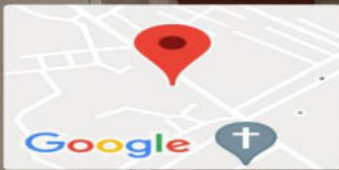
Lat 12.891365°

Long 77.465743°

09/10/21 11:37 AM

206

11.



Kambipura, Karnataka, India

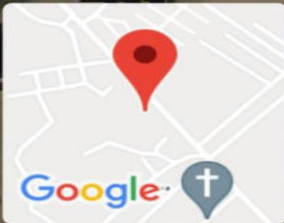
Acs College Of Engineering Canteen & Xerox Shop,
RAJARAJESHWARI MEDICAL COLLEGE AND HOSPITAL,
Bengaluru, Karnataka 560060, India
Lat 12.891296°
Long 77.465838°
09/10/21 11:37 AM

GPS Map Camera

CIVIL ENGINEERING

207

12.



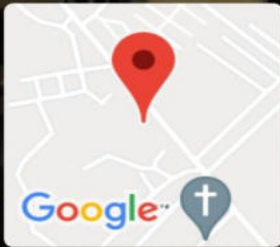
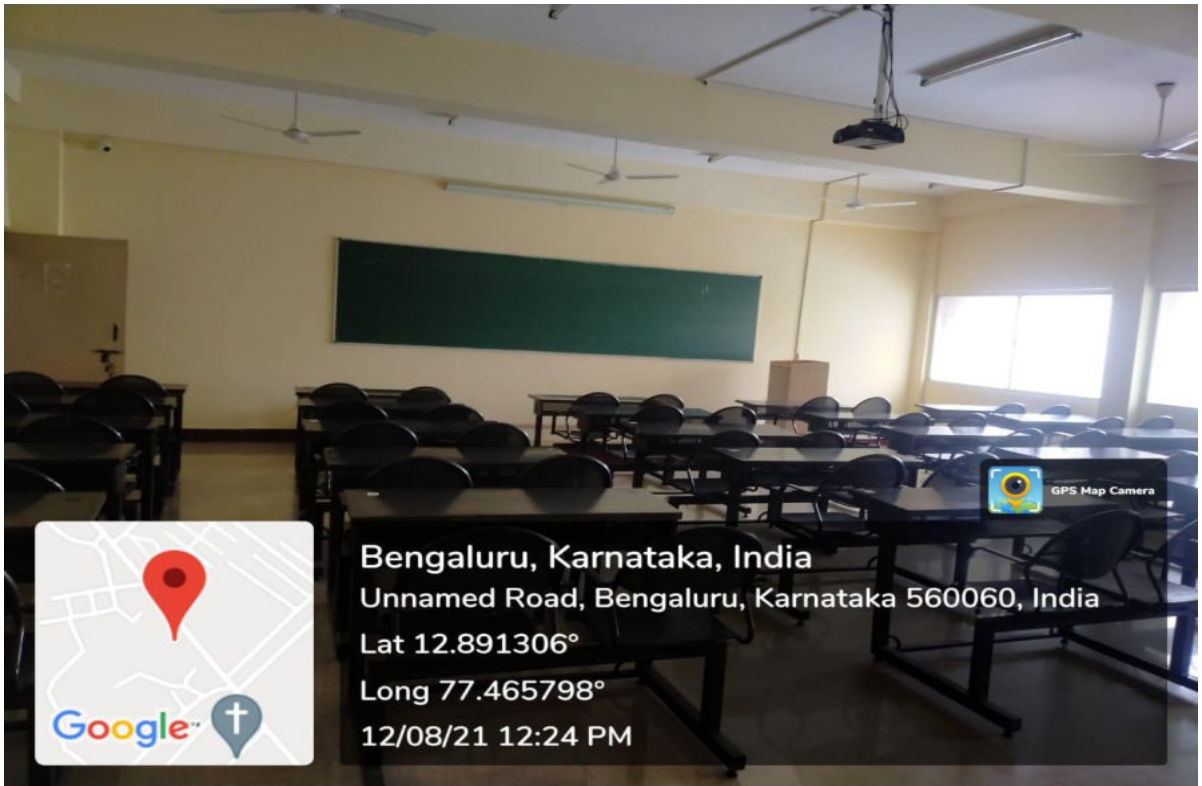
Bengaluru, Karnataka, India

Unnamed Road, Bengaluru, Karnataka 560060, India
Lat 12.891317°
Long 77.465808°
12/08/21 12:23 PM

GPS Map Camera

13.

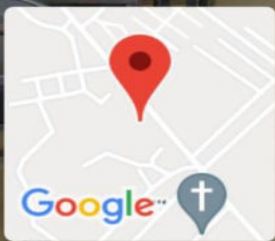
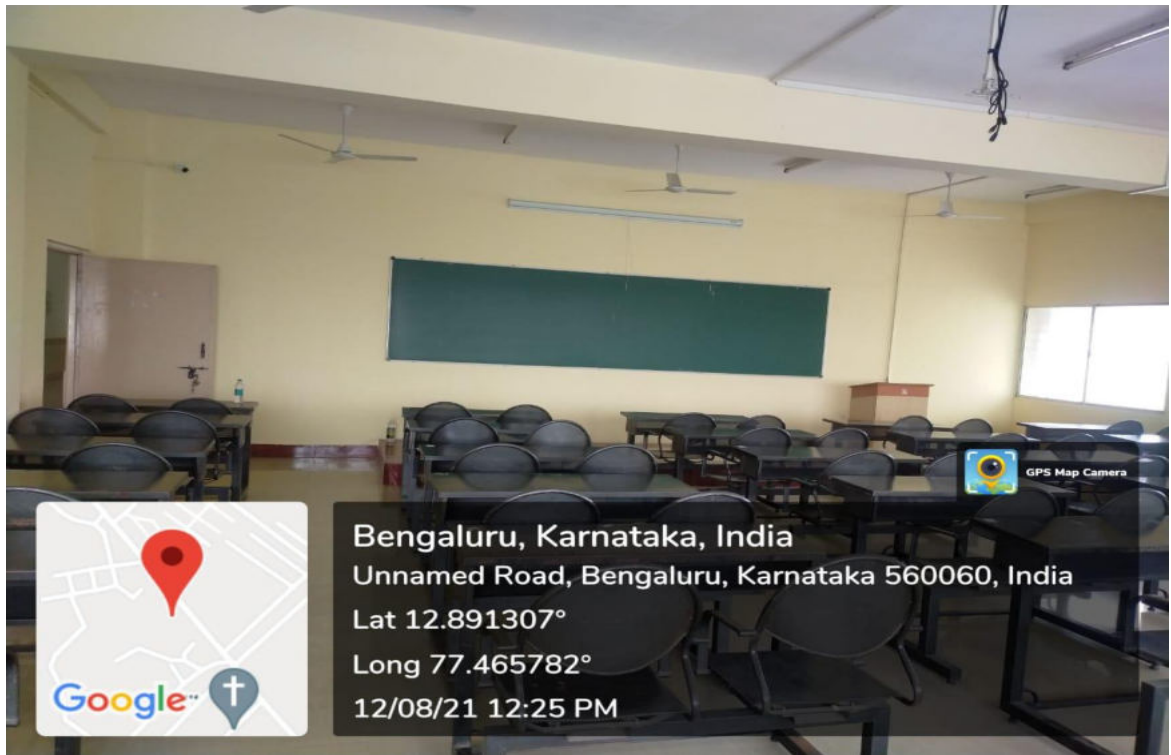
208



Bengaluru, Karnataka, India
 Unnamed Road, Bengaluru, Karnataka 560060, India
 Lat 12.891306°
 Long 77.465798°
 12/08/21 12:24 PM

14.

209



Bengaluru, Karnataka, India
 Unnamed Road, Bengaluru, Karnataka 560060, India
 Lat 12.891307°
 Long 77.465782°
 12/08/21 12:25 PM

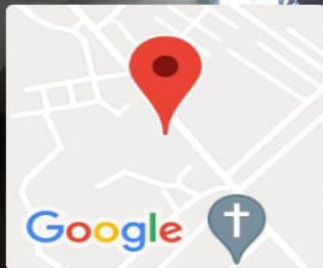
ELECTRONICS & COMMUNICATION

306

15.



 GPS Map Camera



Kambipura, Karnataka, India

Acs College Of Engineering Canteen & Xerox Shop,
RAJARAJESHWARI MEDICAL COLLEGE AND HOSPITAL,
Bengaluru, Karnataka 560060, India

Lat 12.891308°


Long 77.465806°

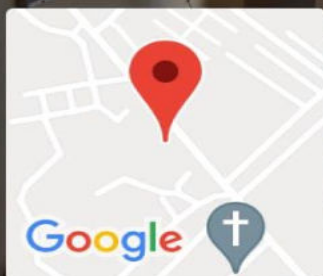
12/10/21 10:50 AM

307

16.



 GPS Map Camera



Kambipura, Karnataka, India

Acs College Of Engineering Canteen & Xerox Shop,
RAJARAJESHWARI MEDICAL COLLEGE AND HOSPITAL,
Bengaluru, Karnataka 560060, India

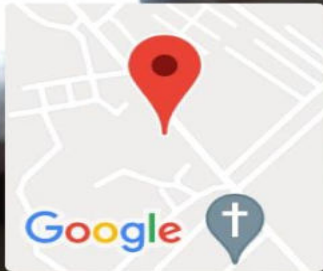
Lat 12.891304°

Long 77.465814°

12/10/21 10:50 AM

17.

308



Kambipura, Karnataka, India

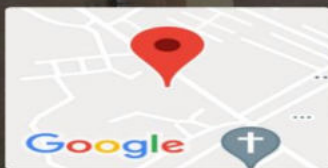
Acs College Of Engineering Canteen & Xerox Shop,
RAJARAJESHWARI MEDICAL COLLEGE AND HOSPITAL,
Bengaluru, Karnataka 560060, India

Lat 12.891302°
Long 77.465812°
12/10/21 10:50 AM

BIOMEDICAL ENGINEERING

18.

303



Kambipura, Karnataka, India

VFR8+H79, Kambipura, Karnataka 560060, India
Lat 12.891411°
Long 77.465646°
09/10/21 11:52 AM

304

19.



305

20.



AERONAUTICAL ENGINEERING

Smart room 403

21.



Bengaluru, Karnataka, India
 Unnamed Road, Bengaluru, Karnataka 560060, India
 Lat N 12° 53' 29.0616"
 Long E 77° 27' 55.9836"
 29/07/21 10:02 AM

404

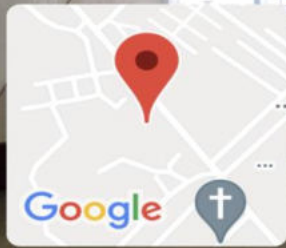
22.



Kambipura, Karnataka, India
 VFR8+H6J, Kambipura, Karnataka 560060, India
 Lat N 12° 53' 28.9716"
 Long E 77° 27' 55.98"
 29/07/21 10:22 AM

23.

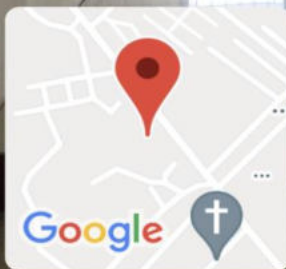
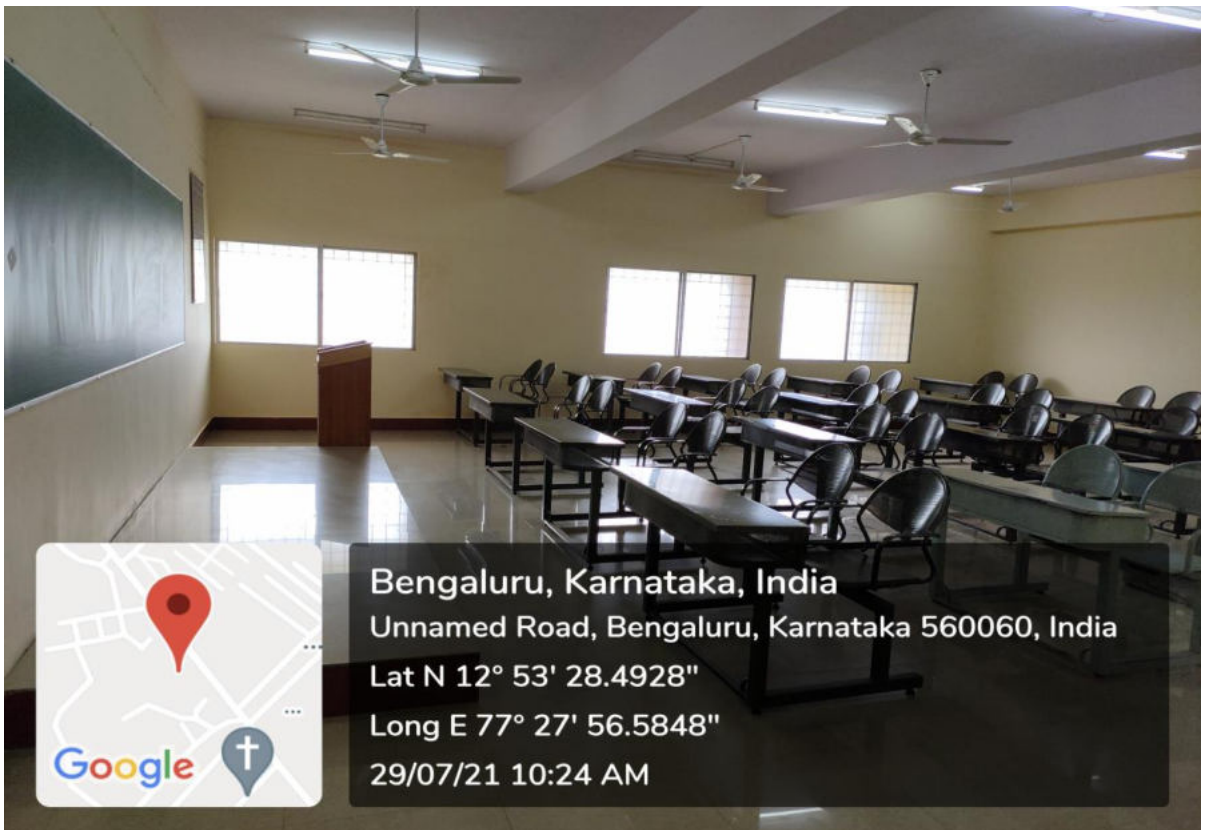
405



Bengaluru, Karnataka, India
Unnamed Road, Bengaluru, Karnataka 560060, India
Lat N 12° 53' 28.9464"
Long E 77° 27' 56.2284"
29/07/21 10:23 AM

24.

406

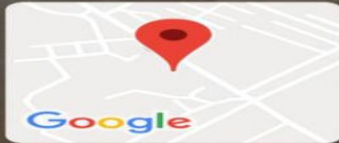


Bengaluru, Karnataka, India
Unnamed Road, Bengaluru, Karnataka 560060, India
Lat N 12° 53' 28.4928"
Long E 77° 27' 56.5848"
29/07/21 10:24 AM

AEROSPACE ENGINEERING

407

25.



Bengaluru, Karnataka, India

Unnamed Road, Bengaluru, Karnataka 560060, India

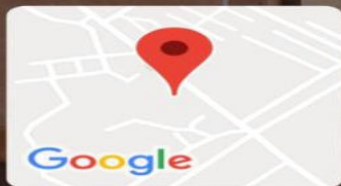
Lat N 12° 53' 28.6692"

Long E 77° 27' 56.7"

26/07/21 02:30 PM

408

26.



Bengaluru, Karnataka, India

Unnamed Road, Bengaluru, Karnataka 560060, India

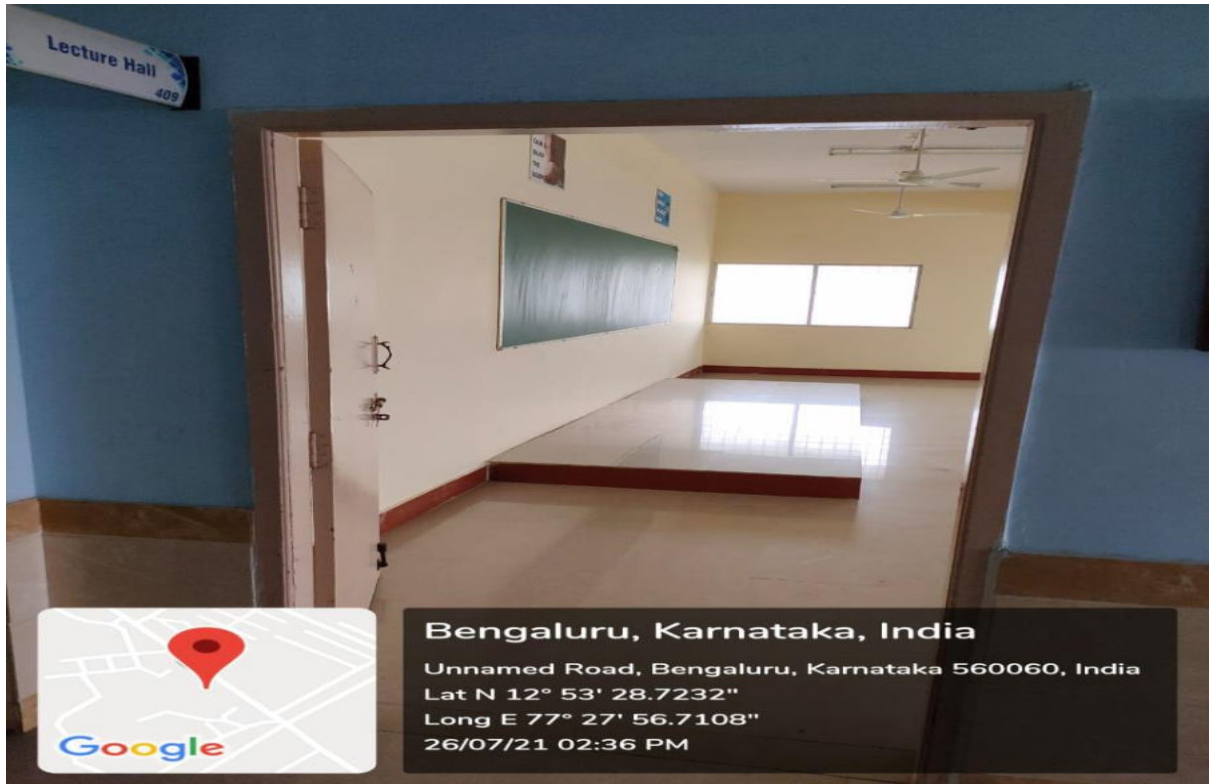
Lat N 12° 53' 28.68"

Long E 77° 27' 56.7108"

26/07/21 02:32 PM

409

27.



Basic science Department


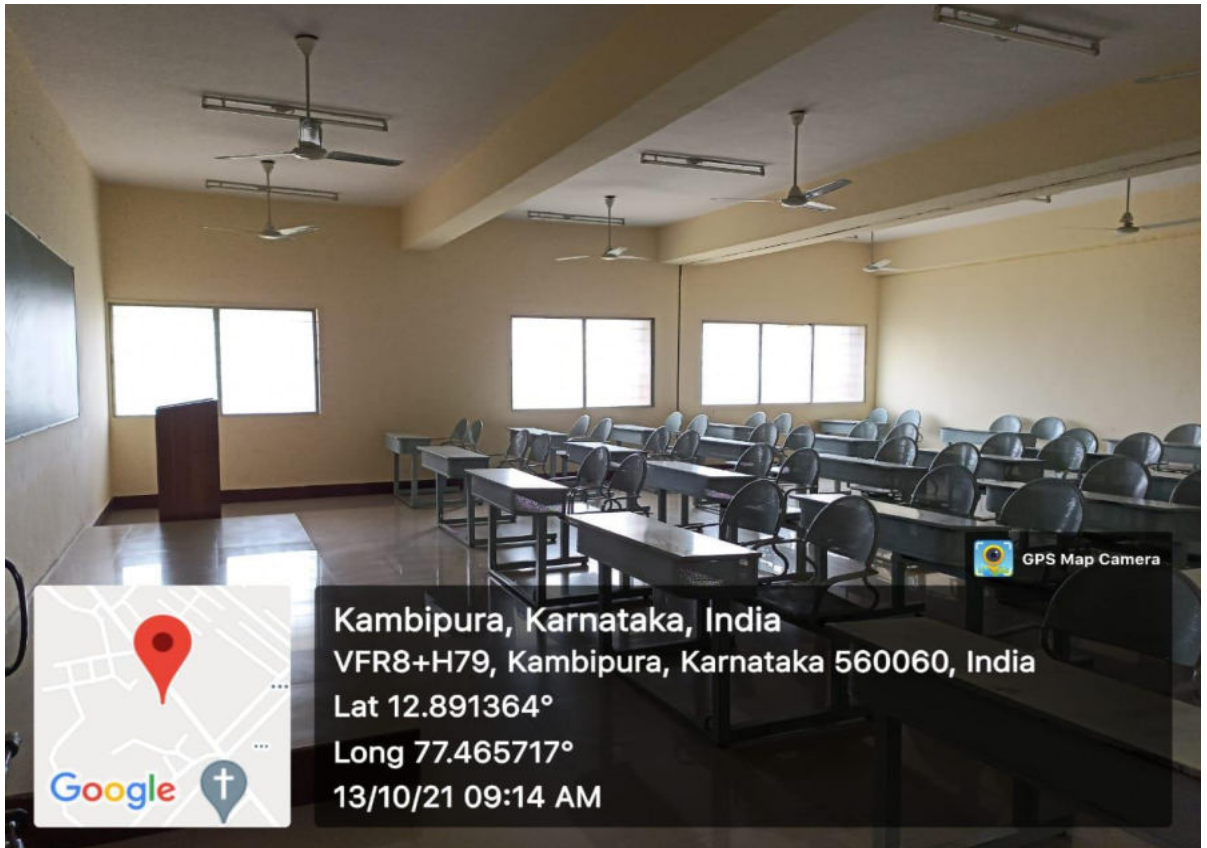
502

28.

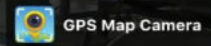


503

29.

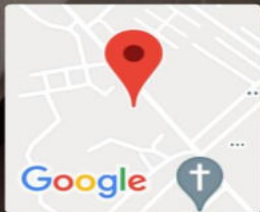


Kambipura, Karnataka, India
VFR8+H79, Kambipura, Karnataka 560060, India
Lat 12.891364°
Long 77.465717°
13/10/21 09:14 AM




504

30.

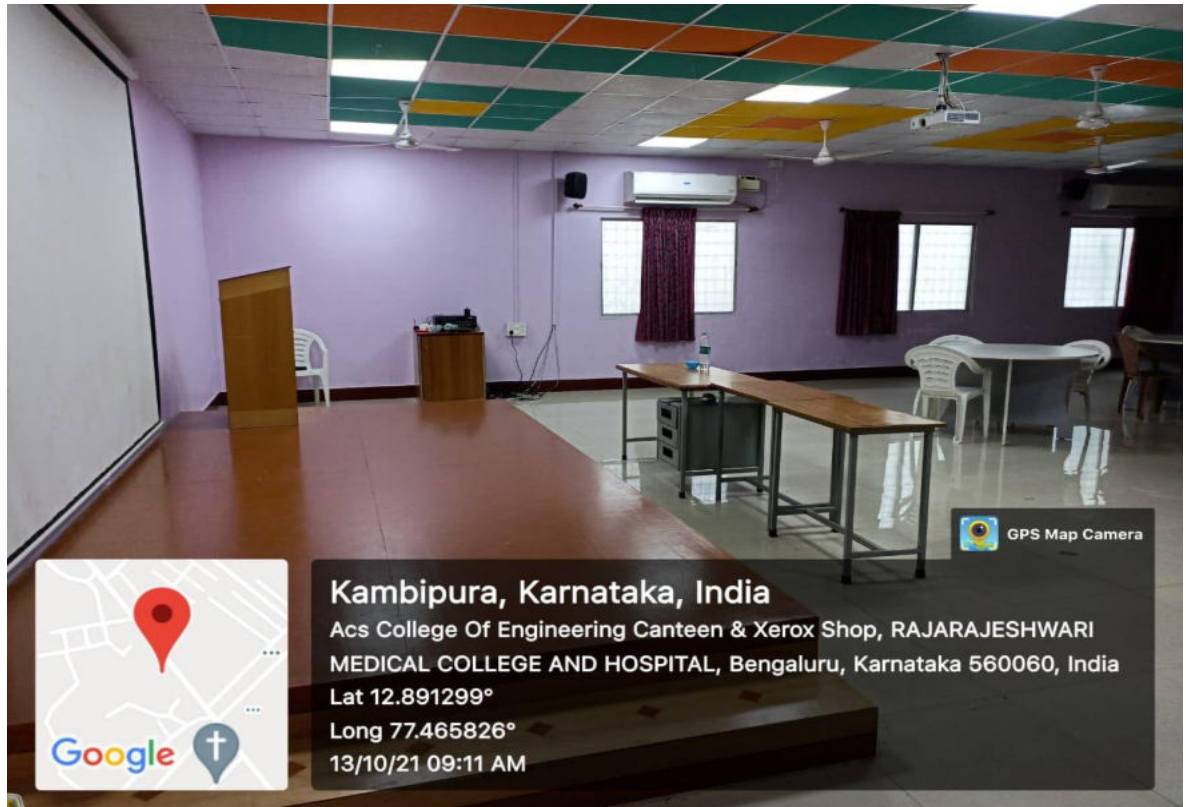


Kambipura, Karnataka, India
VFR8+H6J, Kambipura, Karnataka 560060, India
Lat 12.891395°
Long 77.465623°
13/10/21 09:15 AM



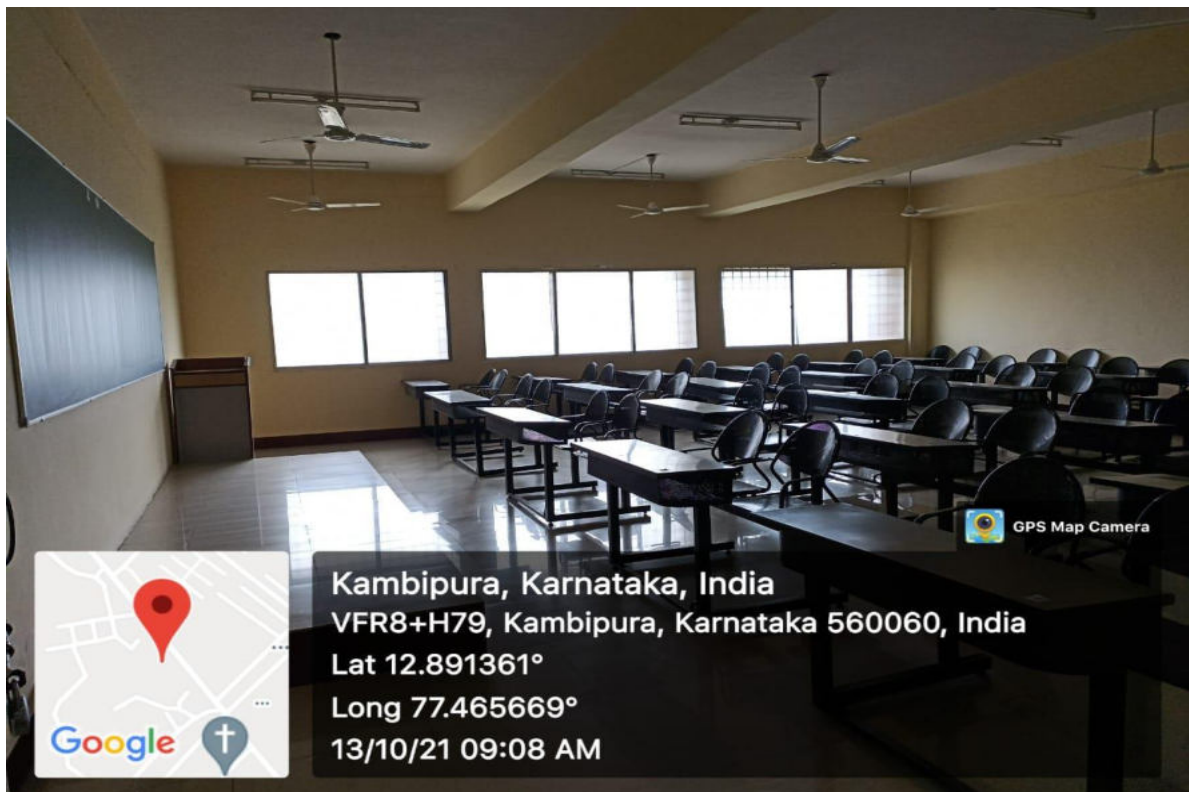
31.

505



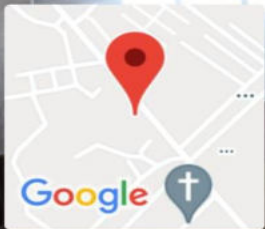
32.

506




33.

507



Kambipura, Karnataka, India

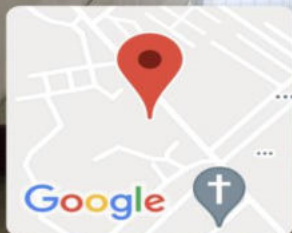
AcS College Of Engineering Canteen & Xerox Shop, RAJARAJESHWARI
 MEDICAL COLLEGE AND HOSPITAL, Bengaluru, Karnataka 560060, India
 Lat 12.891296°
 Long 77.465878°
 13/10/21 09:07 AM



M.Tech

34.

407



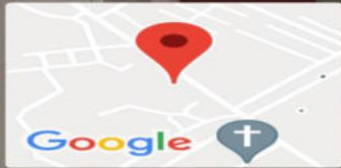
Bengaluru, Karnataka, India

Unnamed Road, Bengaluru, Karnataka 560060, India
 Lat N 12° 53' 28.4928"
 Long E 77° 27' 56.5848"
 29/07/21 10:24 AM

Ground floor Classrooms

004

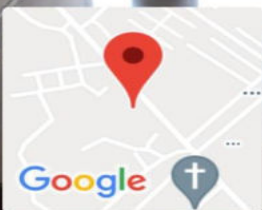
35.



Kambipura, Karnataka, India
Acs College Of Engineering Canteen & Xerox Shop,
RAJARAJESHWARI MEDICAL COLLEGE AND HOSPITAL,
Bengaluru, Karnataka 560060, India
Lat 12.891296°
Long 77.465838°
09/10/21 11:37 AM

005

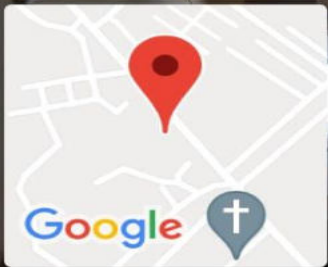
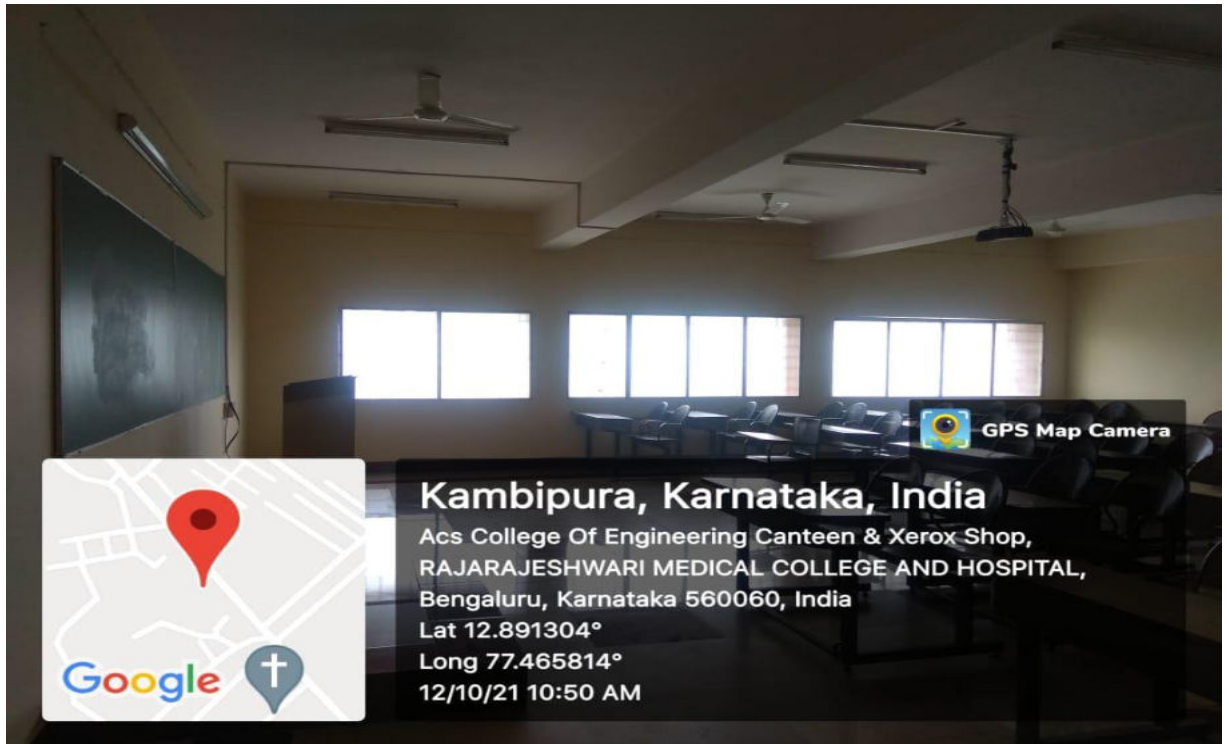
36.



Kambipura, Karnataka, India
VFR8+H79, Kambipura, Karnataka 560060, India
Lat 12.891364°
Long 77.465717°
13/10/21 09:14 AM

006

37.

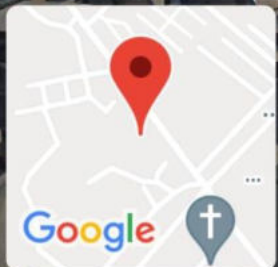
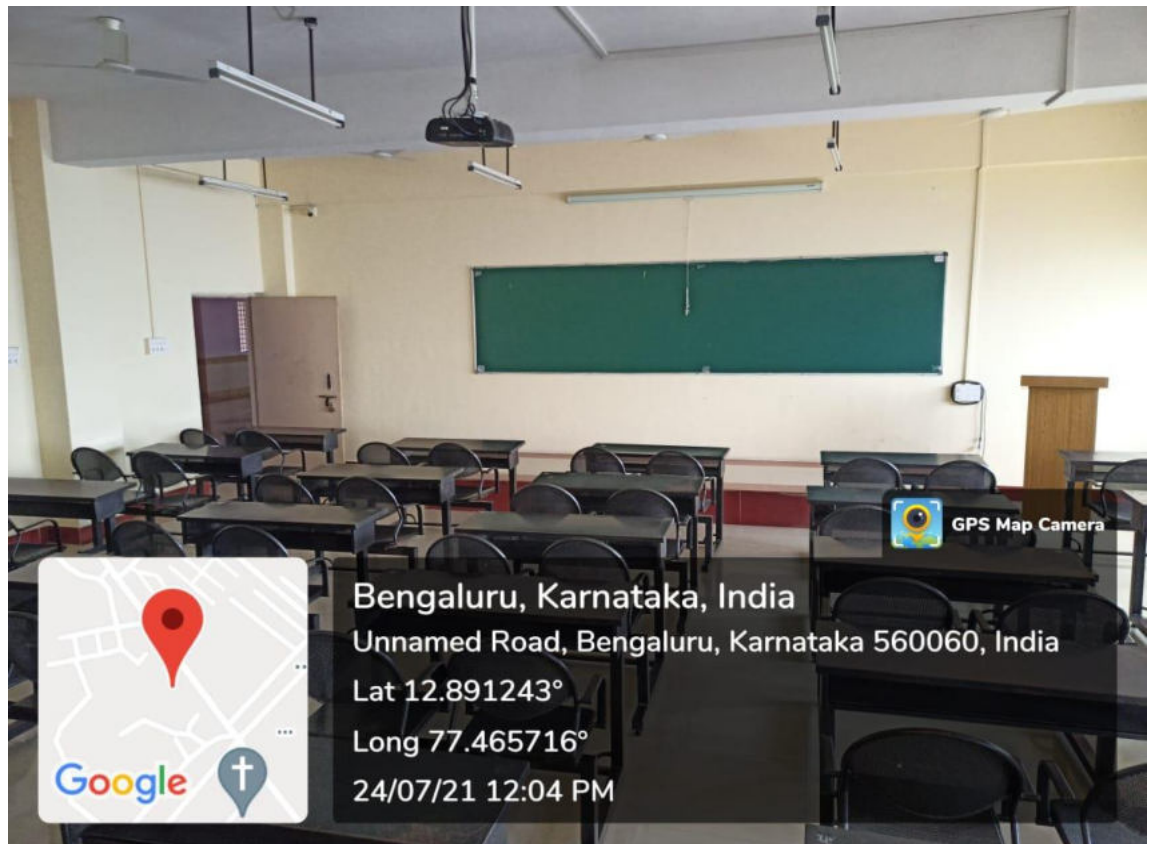


Kambipura, Karnataka, India

Acs College Of Engineering Canteen & Xerox Shop,
RAJARAJESHWARI MEDICAL COLLEGE AND HOSPITAL,
Bengaluru, Karnataka 560060, India
Lat 12.891304°
Long 77.465814°
12/10/21 10:50 AM

007

38.



Bengaluru, Karnataka, India

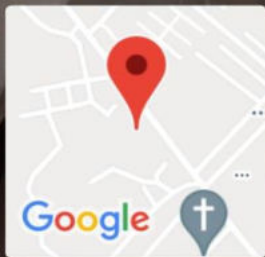
Unnamed Road, Bengaluru, Karnataka 560060, India
Lat 12.891243°
Long 77.465716°
24/07/21 12:04 PM

008

39.



GPS Map Camera



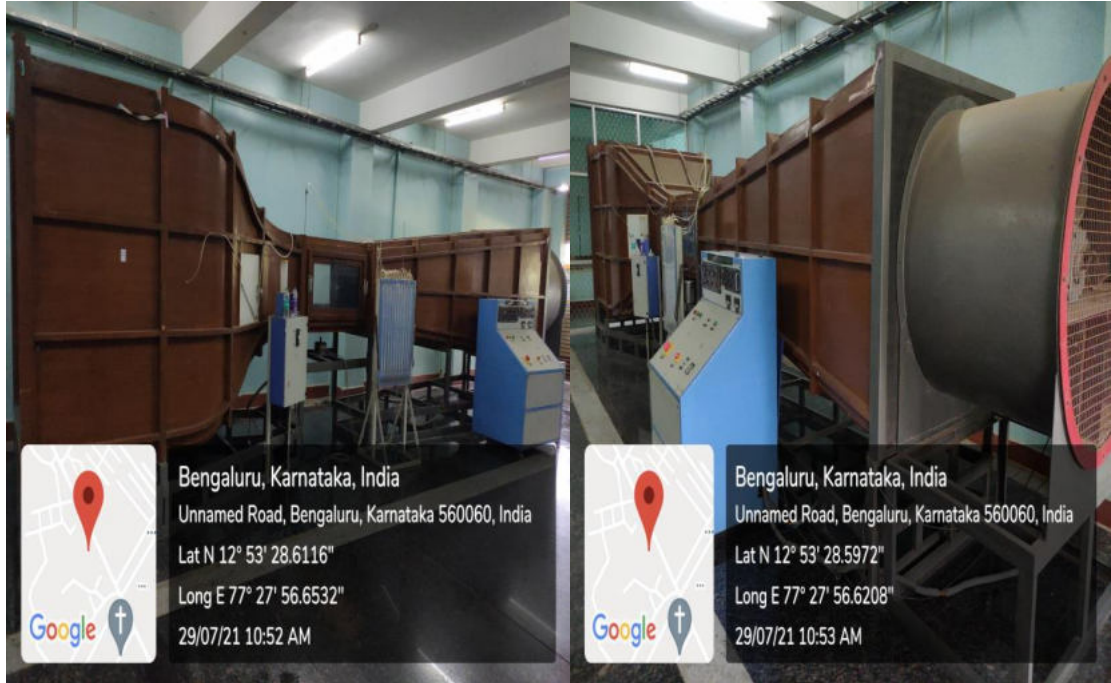
Kambipura, Karnataka, India
VFR8+H6J, Kambipura, Karnataka 560060, India
Lat 12.891395°
Long 77.465623°
13/10/21 09:15 AM

LABORATORIES

AERONAUTICAL LABORATORIES

AERODYNAMICS LAB

1.



AIRCRAFT STRUCTURES LABORATORY

2.




AIRCRAFT PROPULSION LABORATORY



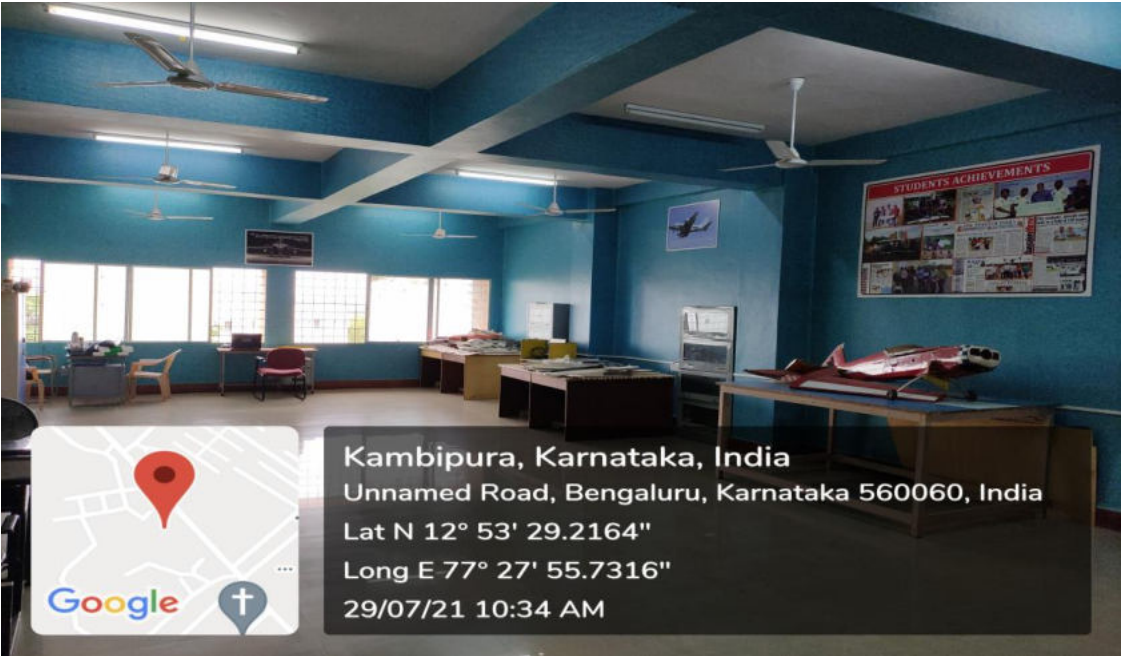
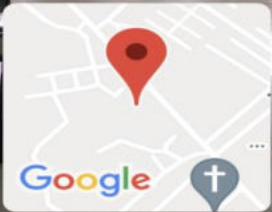
3.

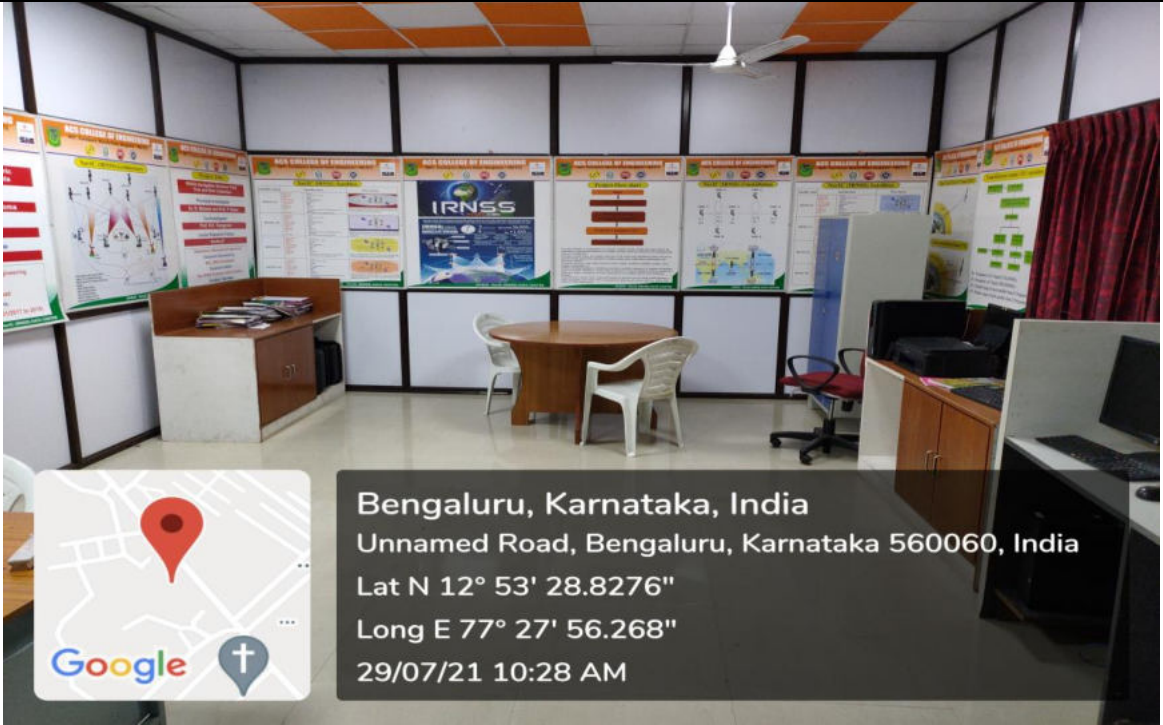


MATERIAL TESTING LABORATORY

4.



| | |
|-----------|--|
| <p>5.</p> | <p style="text-align: center;">FLIGHT SIMULATION LABORATORY</p>  <div style="display: flex; justify-content: space-between; align-items: flex-start; margin-top: 10px;"> <div data-bbox="354 846 667 1008" style="width: 30%;">  </div> <div data-bbox="695 846 1409 1008" style="width: 65%; background-color: #333; color: white; padding: 5px;"> <p>Kambipura, Karnataka, India VFR8+H6J, Kambipura, Karnataka 560060, India Lat N 12° 53' 28.9284" Long E 77° 27' 56.0844" 29/07/21 10:39 AM</p> </div> </div> |
| <p>6.</p> | <p style="text-align: center;">AERO MODELLING LABORATORY</p>  <div style="display: flex; justify-content: space-between; align-items: flex-start; margin-top: 10px;"> <div data-bbox="354 1549 623 1759" style="width: 30%;">  </div> <div data-bbox="651 1549 1409 1759" style="width: 65%; background-color: #333; color: white; padding: 5px;"> <p>Kambipura, Karnataka, India Unnamed Road, Bengaluru, Karnataka 560060, India Lat N 12° 53' 29.2164" Long E 77° 27' 55.7316" 29/07/21 10:34 AM</p> </div> </div> |
| <p>7.</p> | <p style="text-align: center;">IRNSS LAB</p> |

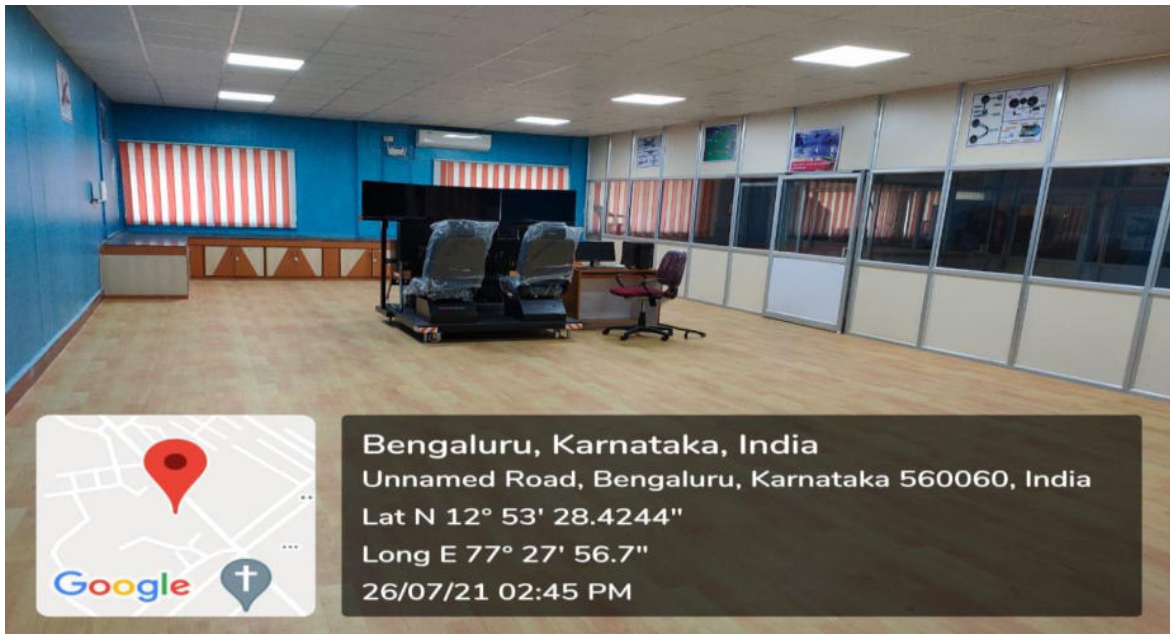


Bengaluru, Karnataka, India
 Unnamed Road, Bengaluru, Karnataka 560060, India
 Lat N 12° 53' 28.8276"
 Long E 77° 27' 56.268"
 29/07/21 10:28 AM

AEROSPACE ENGINEERING

AVIONICS AND INSTRUMENTATION LAB

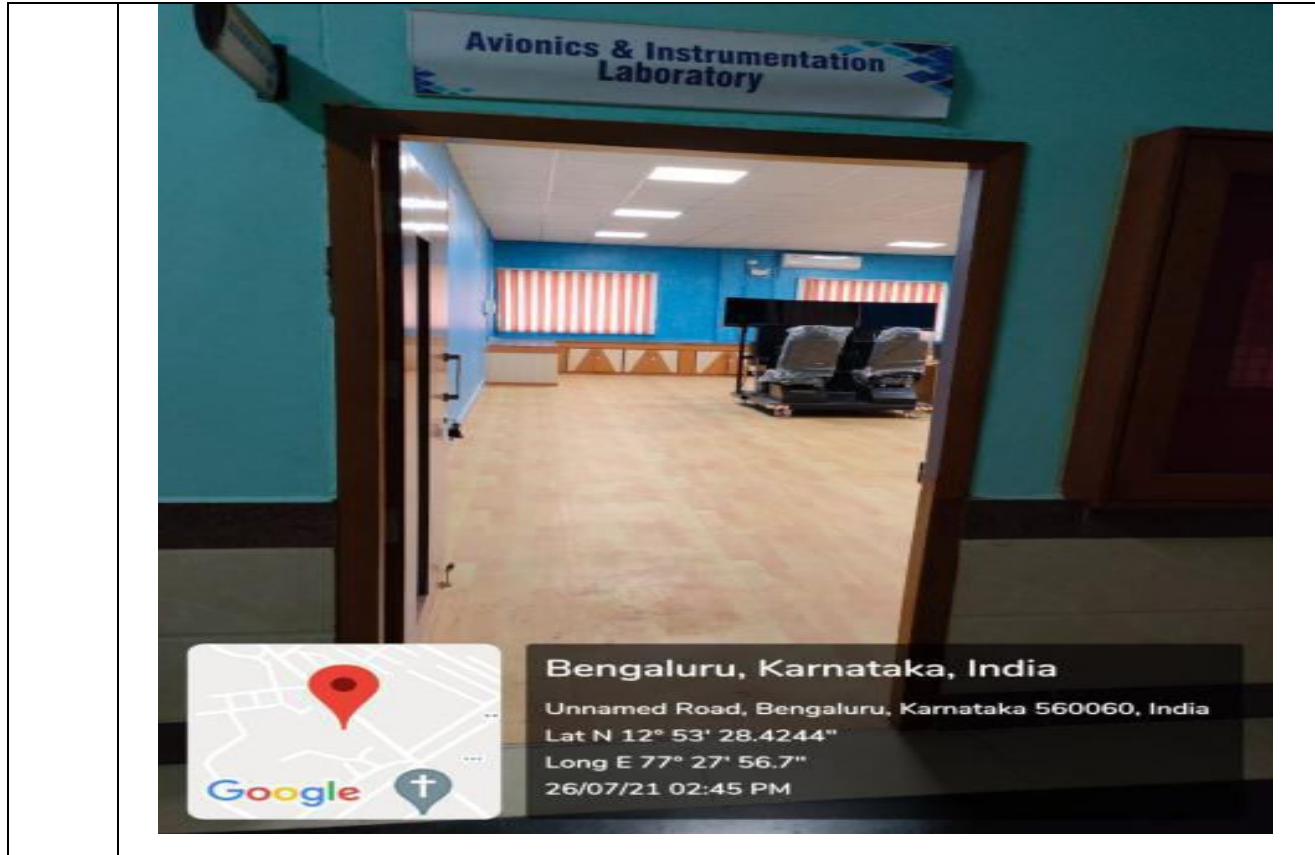
8.



Bengaluru, Karnataka, India
 Unnamed Road, Bengaluru, Karnataka 560060, India
 Lat N 12° 53' 28.4244"
 Long E 77° 27' 56.7"
 26/07/21 02:45 PM

9.

AVIONICS AND INSTRUMENTATION LAB



PROPULSION LAB (UTM MACHINE)



11. **PROPULSION LAB (HOT AIR OVEN)**



PROPULSION LAB (BOMB CALORIMETER)

12.



BIOMEDICAL ENGINEERING

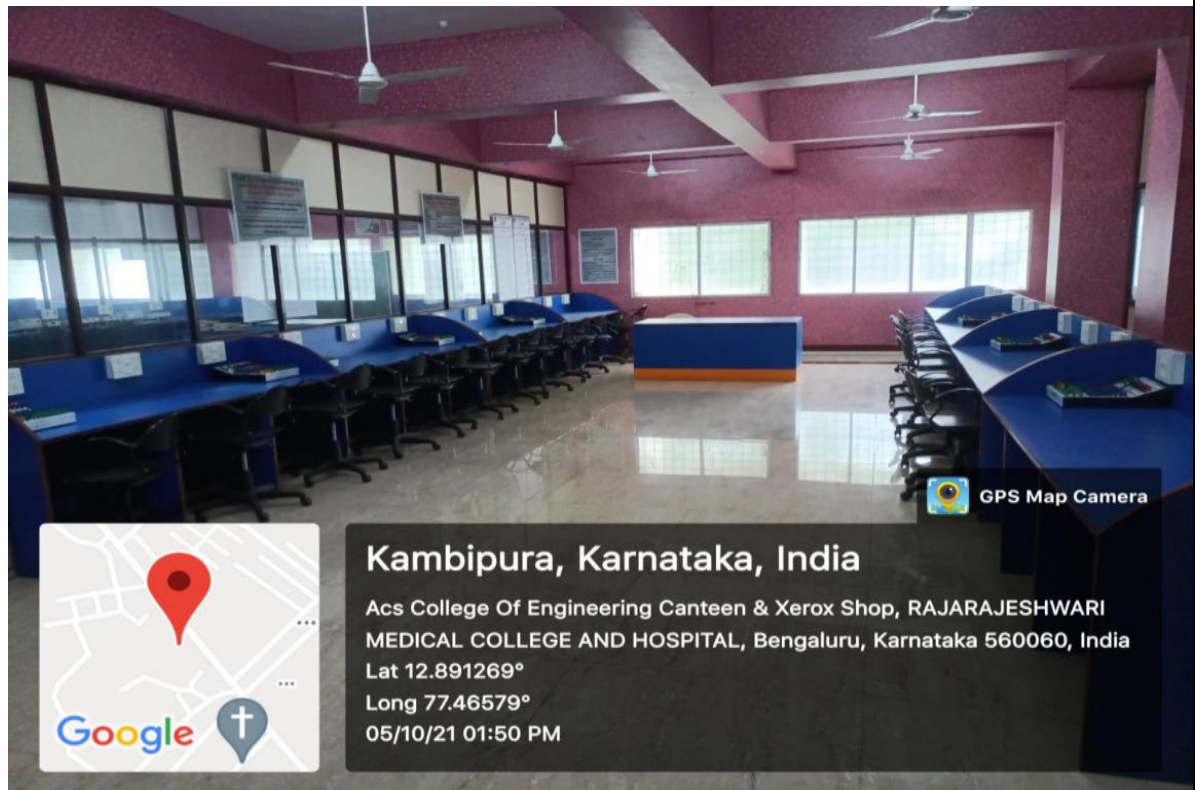
13.

ANALOG ELECTRONIC CIRCUITS LAB



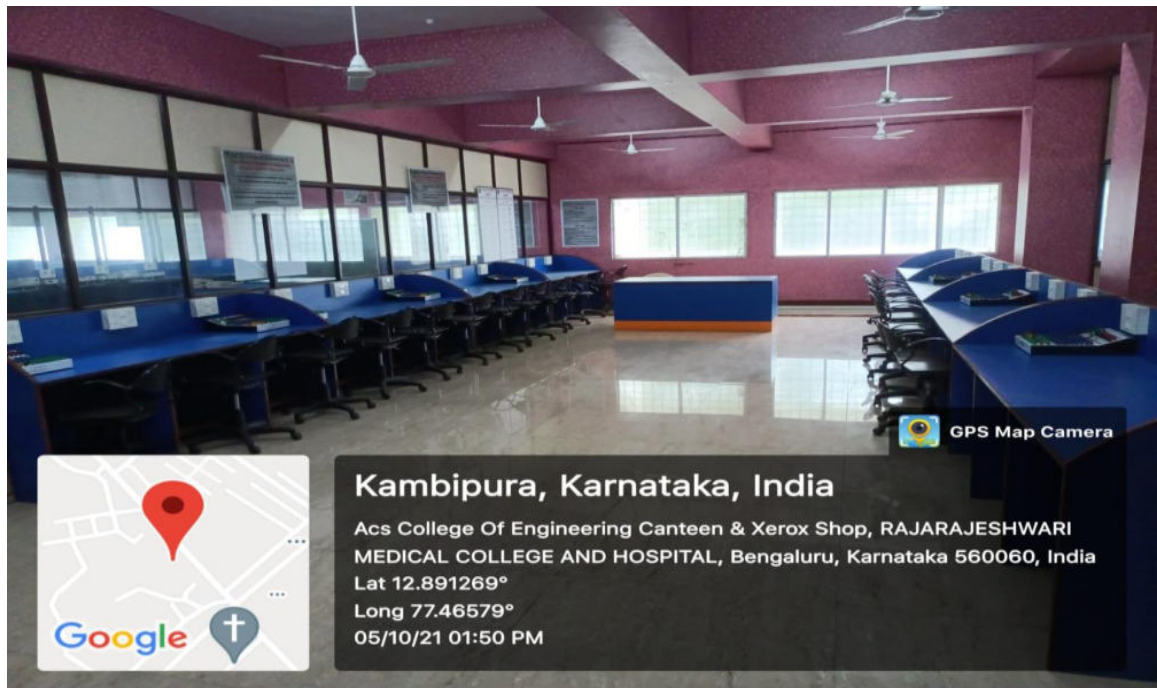
14.

DIGITAL DESIGN AND HDL LAB



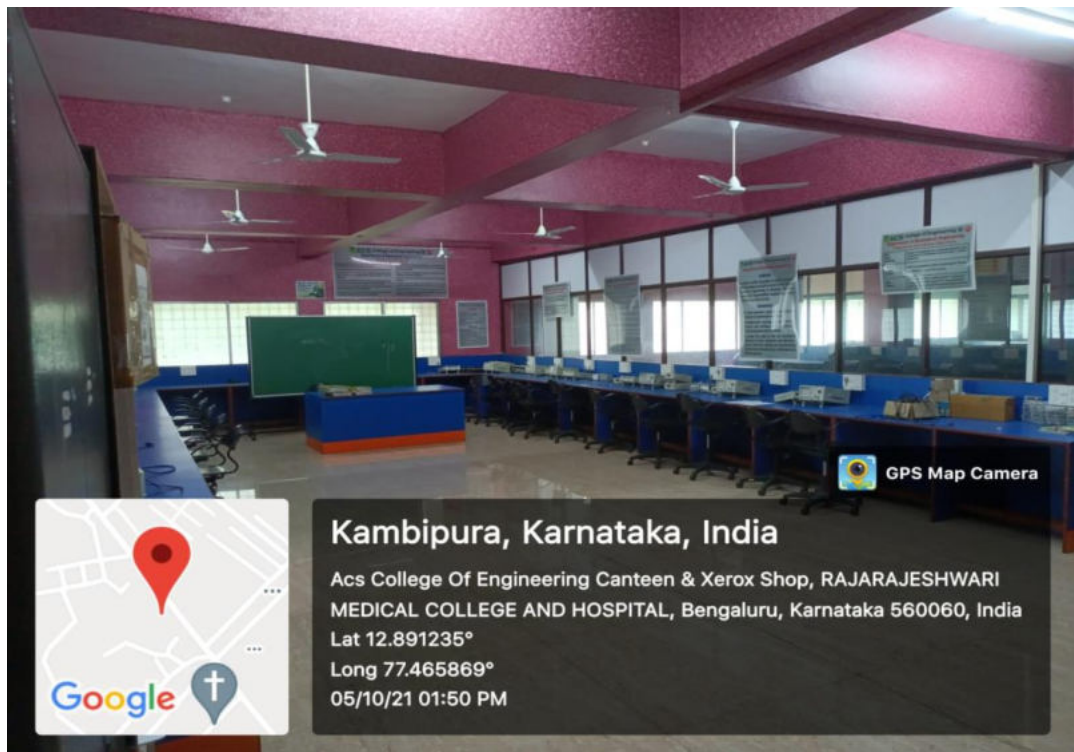
15.

EMBEDDED CONTROLLERS LAB



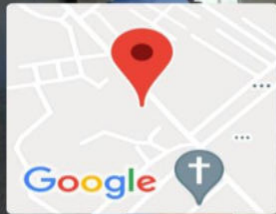
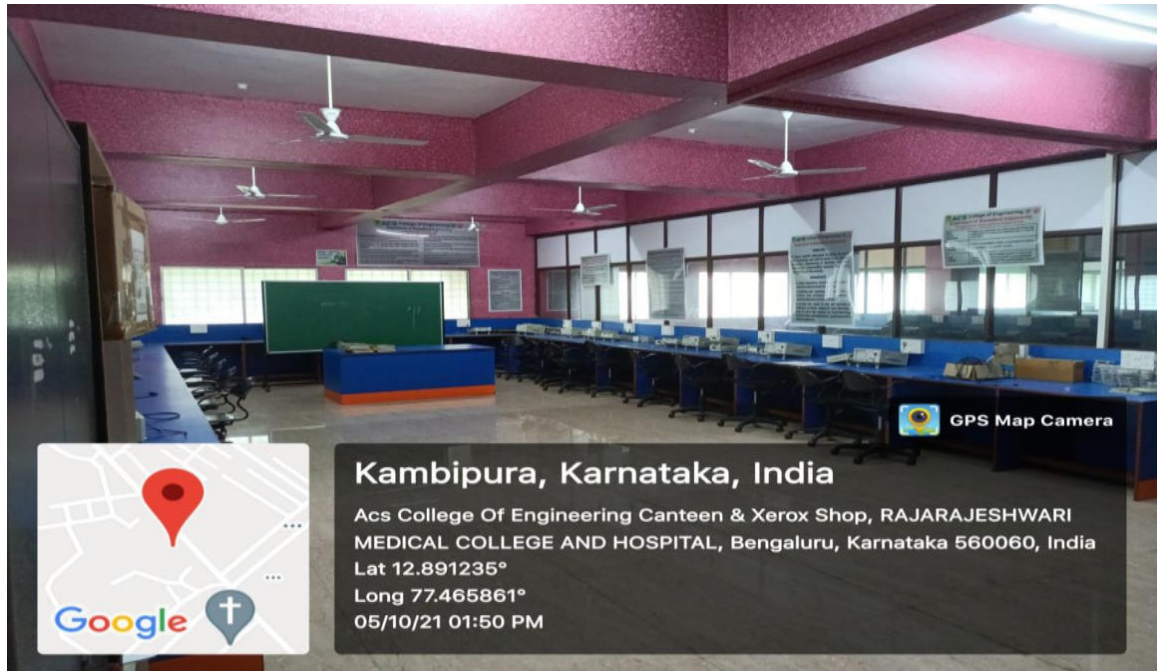
16.

BIOMEDICAL TRANSDUCERS AND MEASUREMENTS LAB



17.

SIGNAL CONDITIONING CIRCUITS AND DATA ACQUISITION LAB.

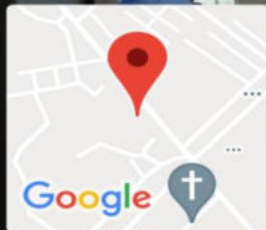
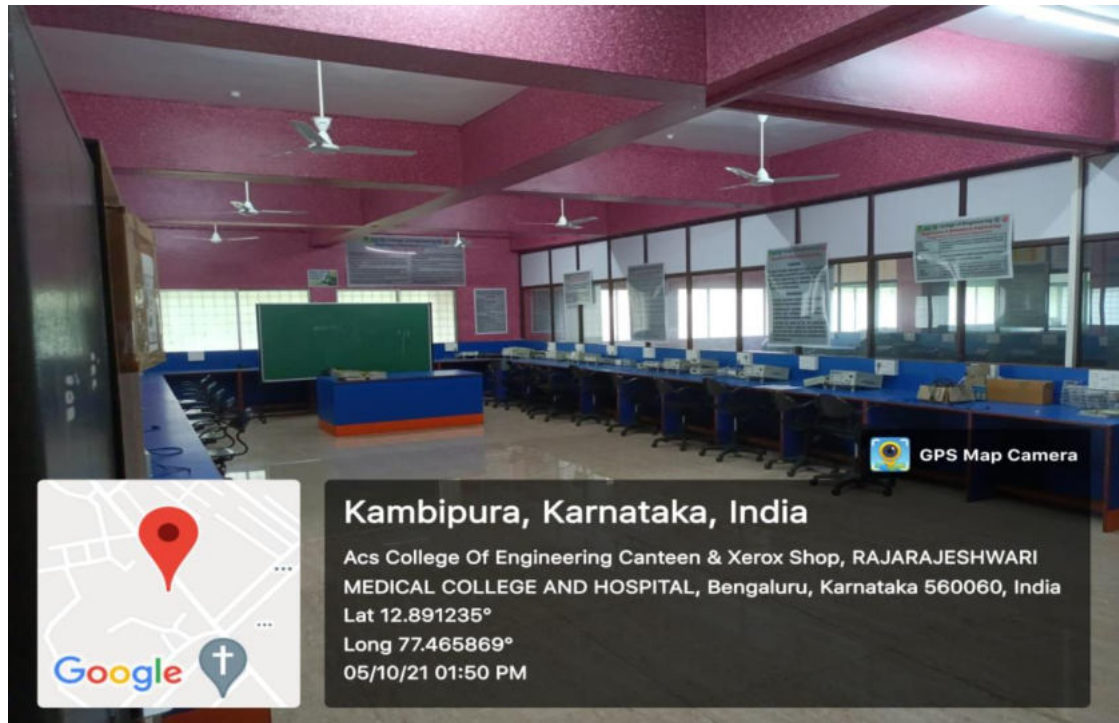


Kambipura, Karnataka, India

Acs College Of Engineering Canteen & Xerox Shop, RAJARAJESHWARI MEDICAL COLLEGE AND HOSPITAL, Bengaluru, Karnataka 560060, India
 Lat 12.891235°
 Long 77.465861°
 05/10/21 01:50 PM

18.

CLINICAL INSTRUMENTATION AND SIGNAL PROCESSING LAB.

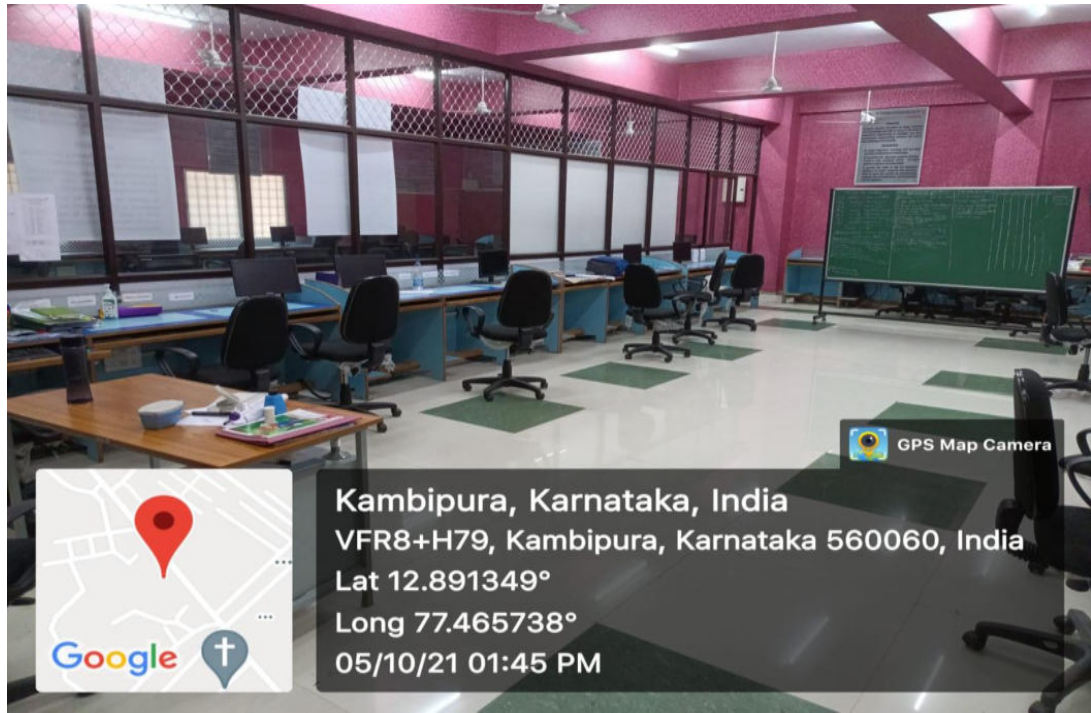


Kambipura, Karnataka, India

Acs College Of Engineering Canteen & Xerox Shop, RAJARAJESHWARI MEDICAL COLLEGE AND HOSPITAL, Bengaluru, Karnataka 560060, India
 Lat 12.891235°
 Long 77.465869°
 05/10/21 01:50 PM

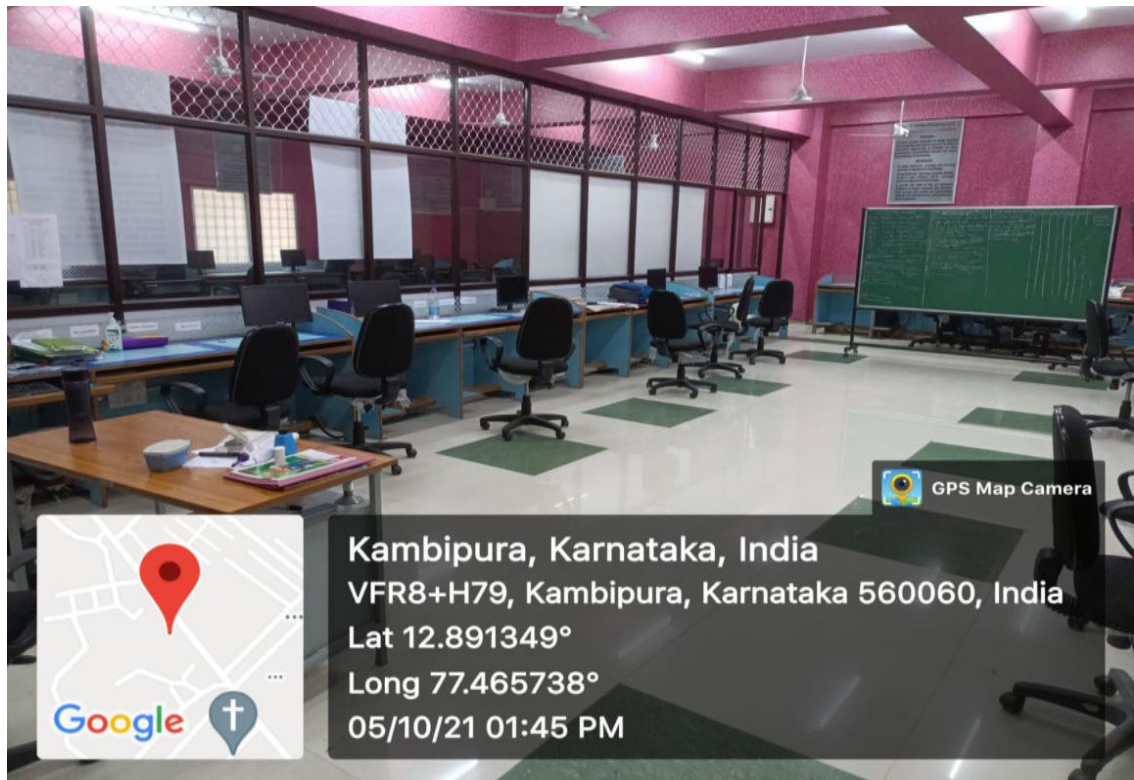
MEDICAL IMAGE PROCESSING

19.



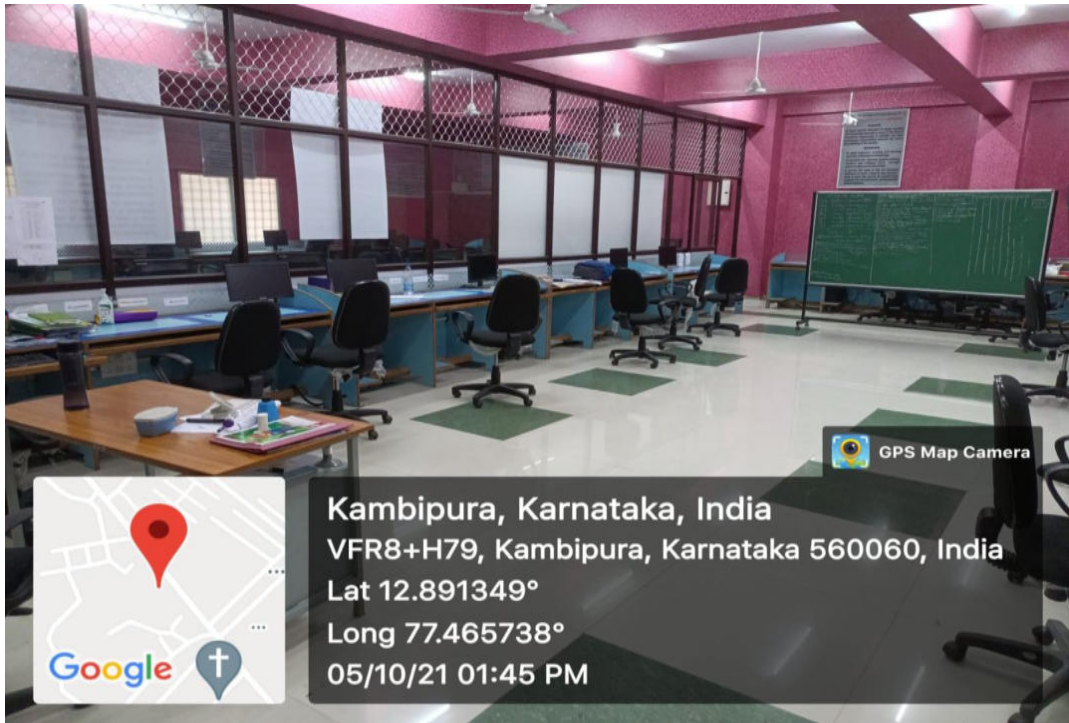
JAVA PROGRAMMING

20.



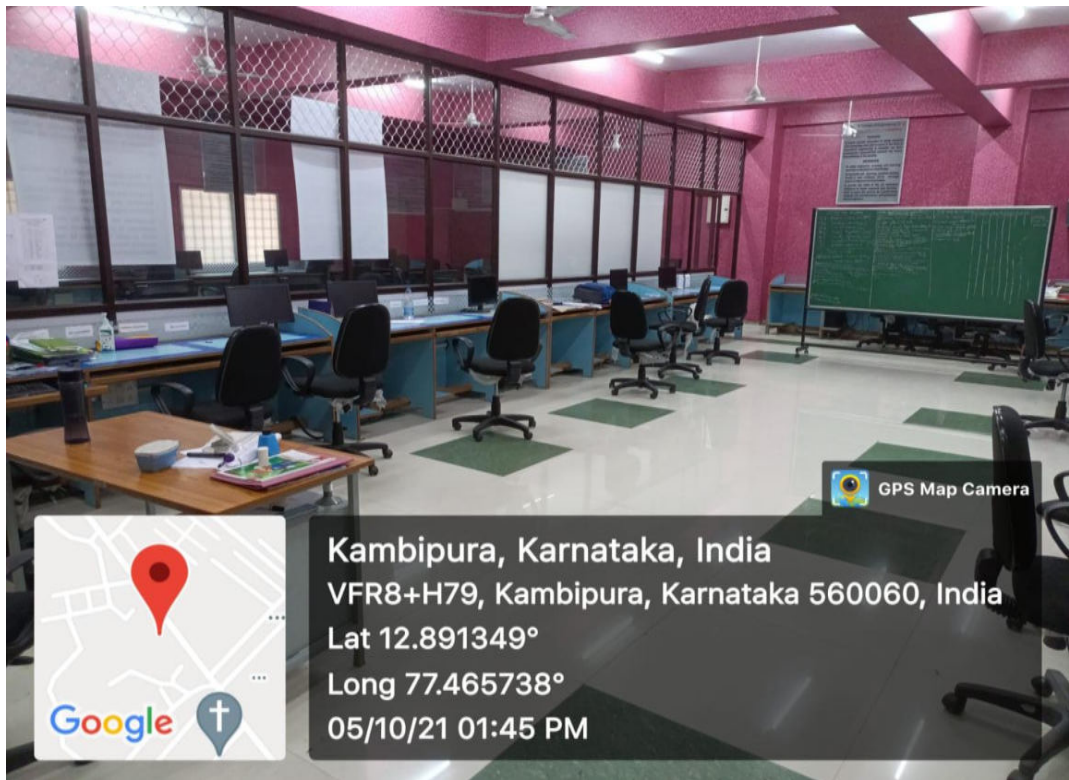
BIOMEDICAL DSP LAB

21.



ARM PROCESSOR LAB

22.



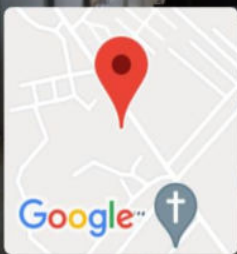

**CIVIL ENGINEERING
BMT LABORATORY**

23.



GEOLOGY LABORATORY

24.

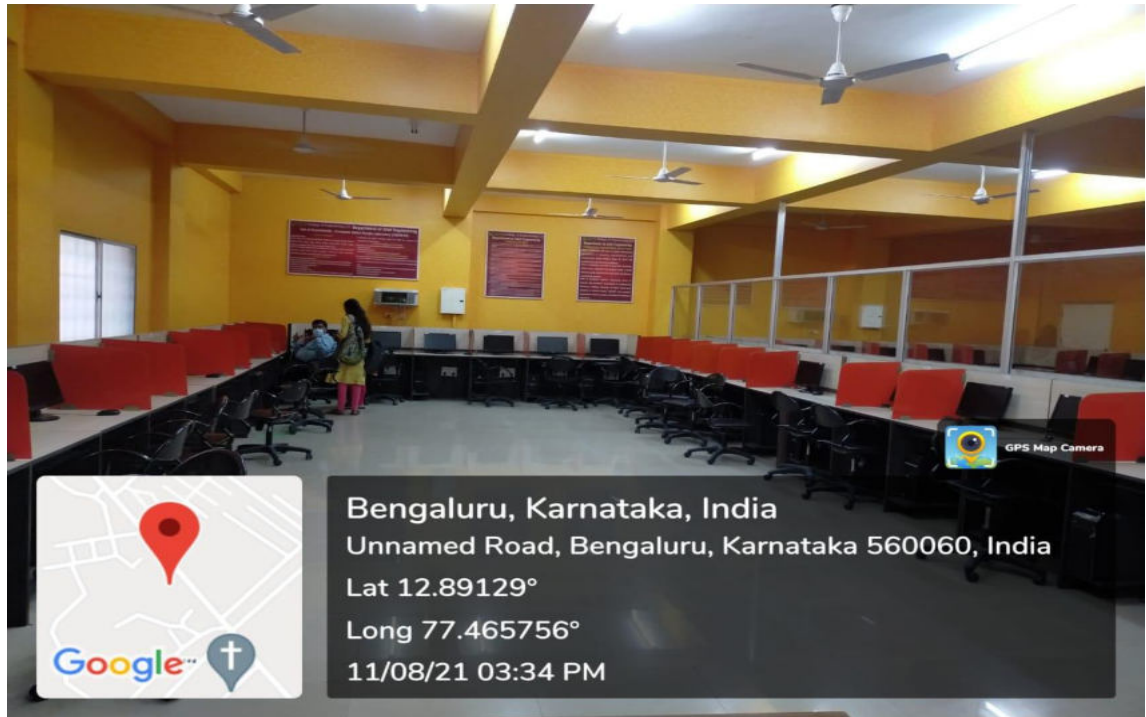


Bengaluru, Karnataka, India
Unnamed Road, Bengaluru, Karnataka 560060, India
Lat 12.891289°
Long 77.465762°
11/08/21 03:32 PM



25.

CADD LABORATORY

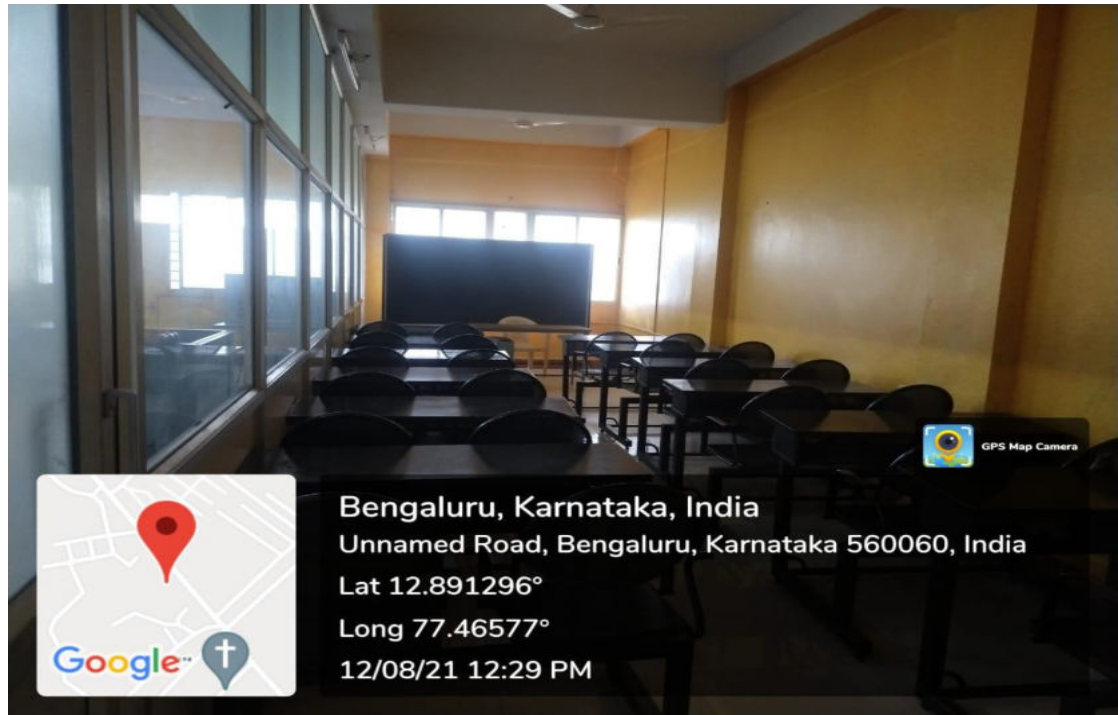


26.

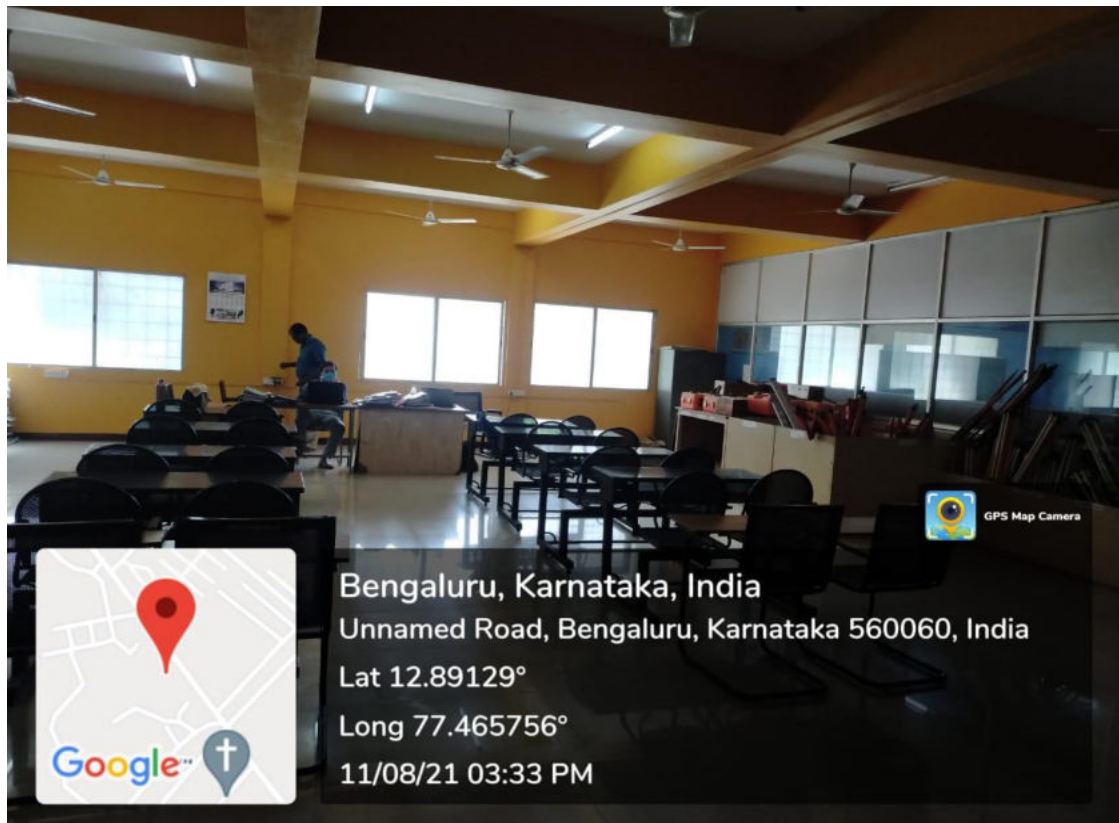
GEOTECHNOLOGY LABORATORY



27.

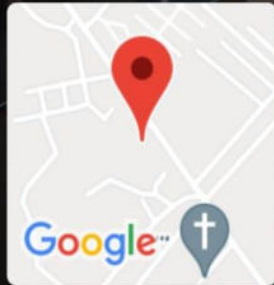
HYDRAULICS AND HYDRAULIC MACHINERY LABORATORY**SURVEY PRACTICE**

28.



ENVIRONMENTAL ENGINEERING LABORATORY

29.

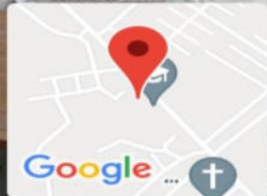


Bengaluru, Karnataka, India
Unnamed Road, Bengaluru, Karnataka 560060, India
Lat 12.891297°
Long 77.465757°
11/08/21 03:31 PM



CONCRETE AND HIGHWAY MATERIALS LABORATORY

30.

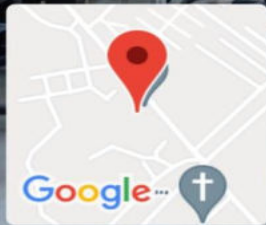
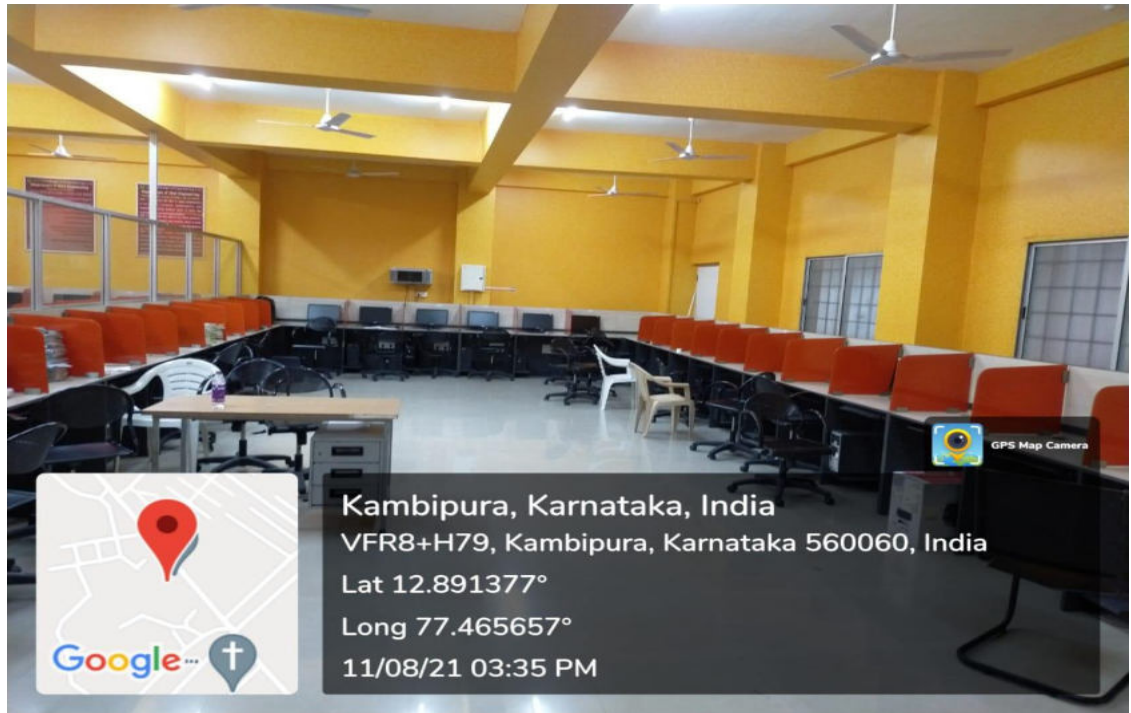


Kambipura, Karnataka, India
VFR8+H6J, Kambipura, Karnataka 560060, India
Lat 12.891658°
Long 77.465506°
12/08/21 12:34 PM



SOFTWARE APPLICATION LABORATORY

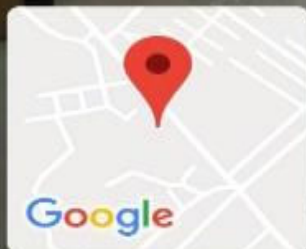
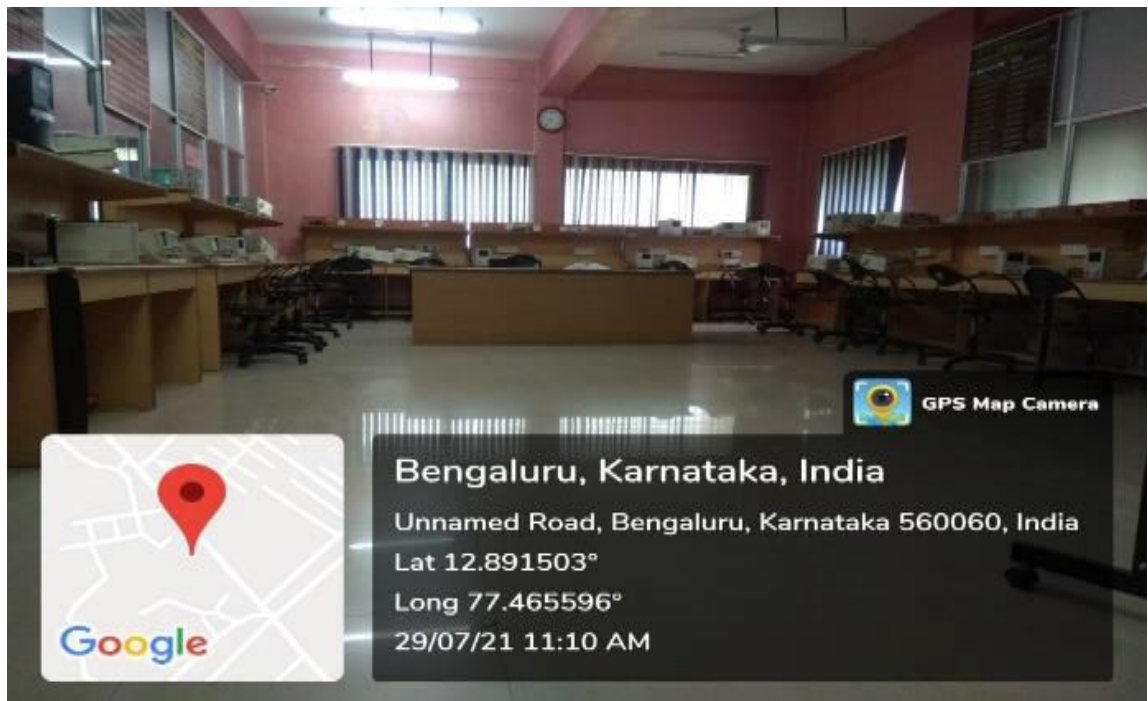
31.



Kambipura, Karnataka, India
VFR8+H79, Kambipura, Karnataka 560060, India
Lat 12.891377°
Long 77.465657°
11/08/21 03:35 PM

**ELECTRONICS AND COMMUNICATION ENGINEERING
ANALOG ELECTRONICS LAB****18ECL 37**

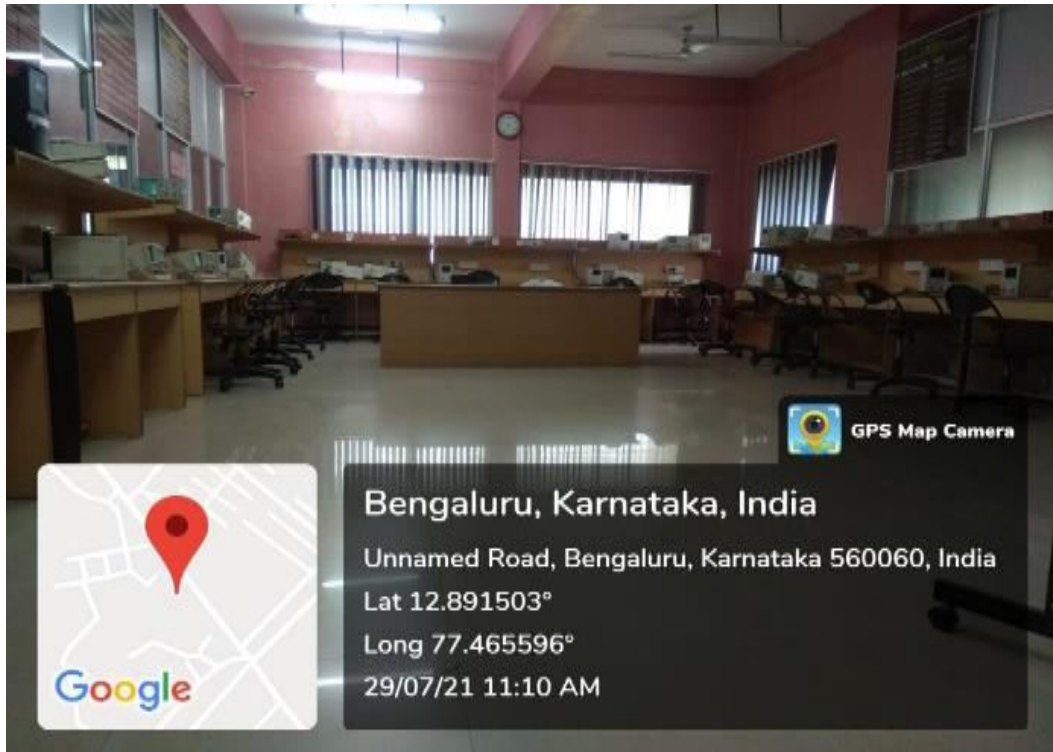
32.



Bengaluru, Karnataka, India
Unnamed Road, Bengaluru, Karnataka 560060, India
Lat 12.891503°
Long 77.465596°
29/07/21 11:10 AM

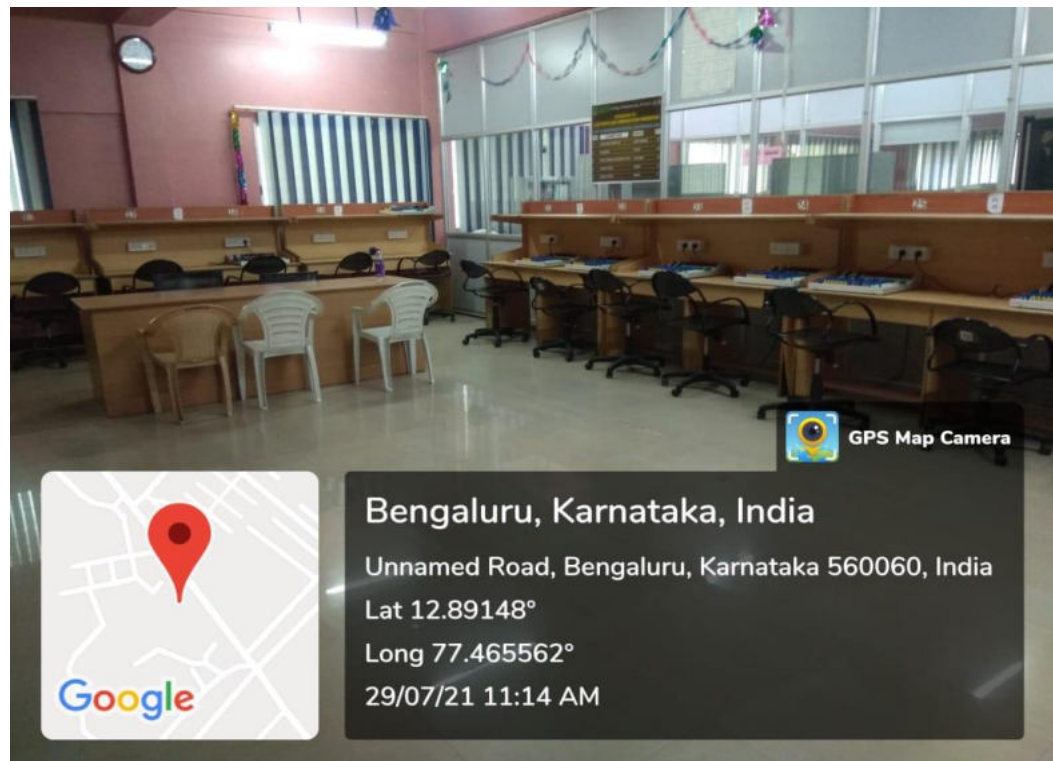
33.

EDI LAB 18ECL48



34.

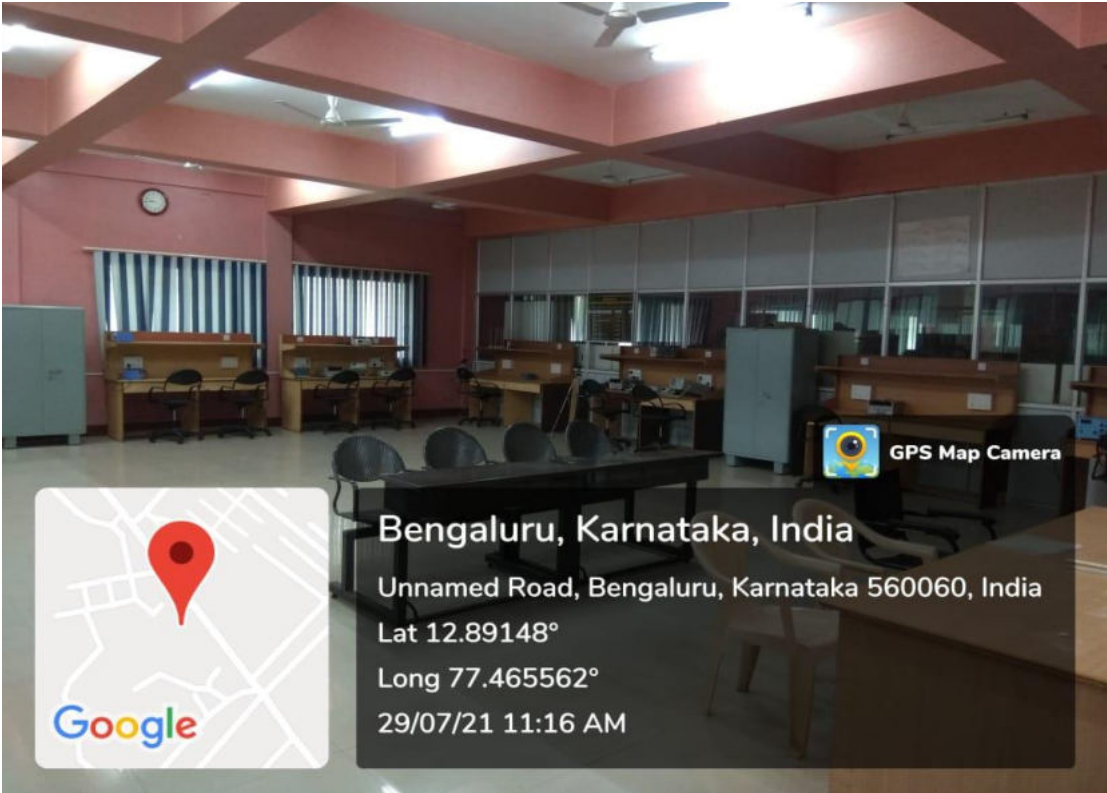
DIGITAL SYSTEM DESIGN LAB 18ECL38



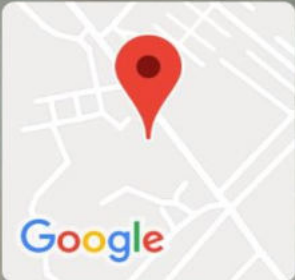
| | |
|------------|---|
| <p>35.</p> | <p style="text-align: center;">DSP LAB 18ECL 57</p>  <div style="position: absolute; bottom: 10px; right: 10px; background-color: black; color: white; padding: 5px;">  GPS Map Camera </div> <div style="position: absolute; bottom: 10px; left: 10px;">  <p>Bengaluru, Karnataka, India Unnamed Road, Bengaluru, Karnataka 560060, India Lat 12.89148° Long 77.465562° 29/07/21 11:15 AM</p> </div> |
| <p>36.</p> | <p style="text-align: center;">ANALOG AND DIGITAL COMMUNICATION 1 LAB 18ECL 67</p>  <div style="position: absolute; bottom: 10px; right: 10px; background-color: black; color: white; padding: 5px;">  GPS Map Camera </div> <div style="position: absolute; bottom: 10px; left: 10px;">  <p>Bengaluru, Karnataka, India Unnamed Road, Bengaluru, Karnataka 560060, India Lat 12.89148° Long 77.465562° 29/07/21 11:16 AM</p> </div> |

ANALOG AND DIGITAL COMMUNICATION 2 LAB
18ECL 67

37.




GPS Map Camera




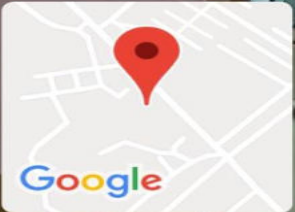
Bengaluru, Karnataka, India
 Unnamed Road, Bengaluru, Karnataka 560060, India
 Lat 12.89148°
 Long 77.465562°
 29/07/21 11:16 AM

MICRO CONTROLLER/ PROCESSOR LAB
18ECL47

38.



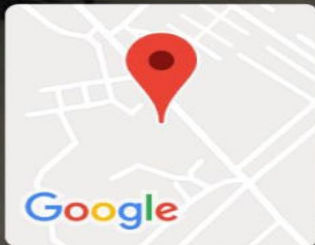
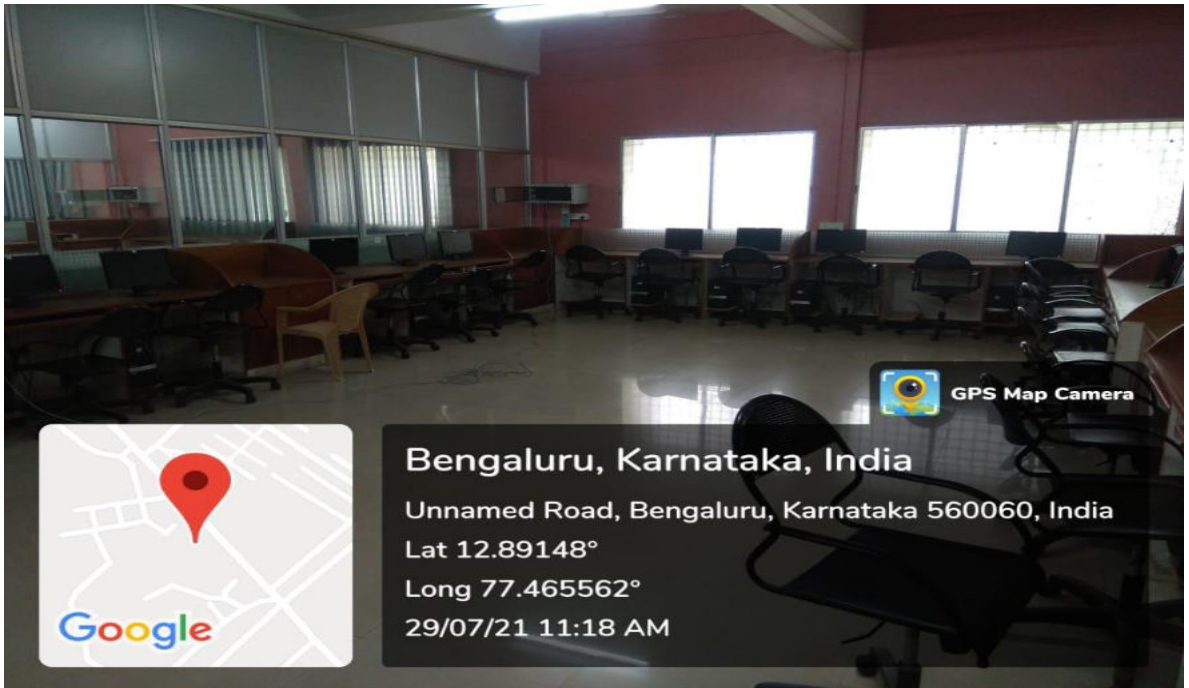

GPS Map Camera



Bengaluru, Karnataka, India
 Unnamed Road, Bengaluru, Karnataka 560060, India
 Lat 12.89148°
 Long 77.465562°
 29/07/21 11:18 AM

39.

VLSI LAB 18ECL77



Bengaluru, Karnataka, India

Unnamed Road, Bengaluru, Karnataka 560060, India

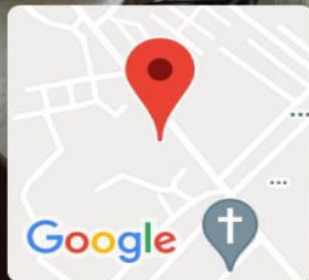
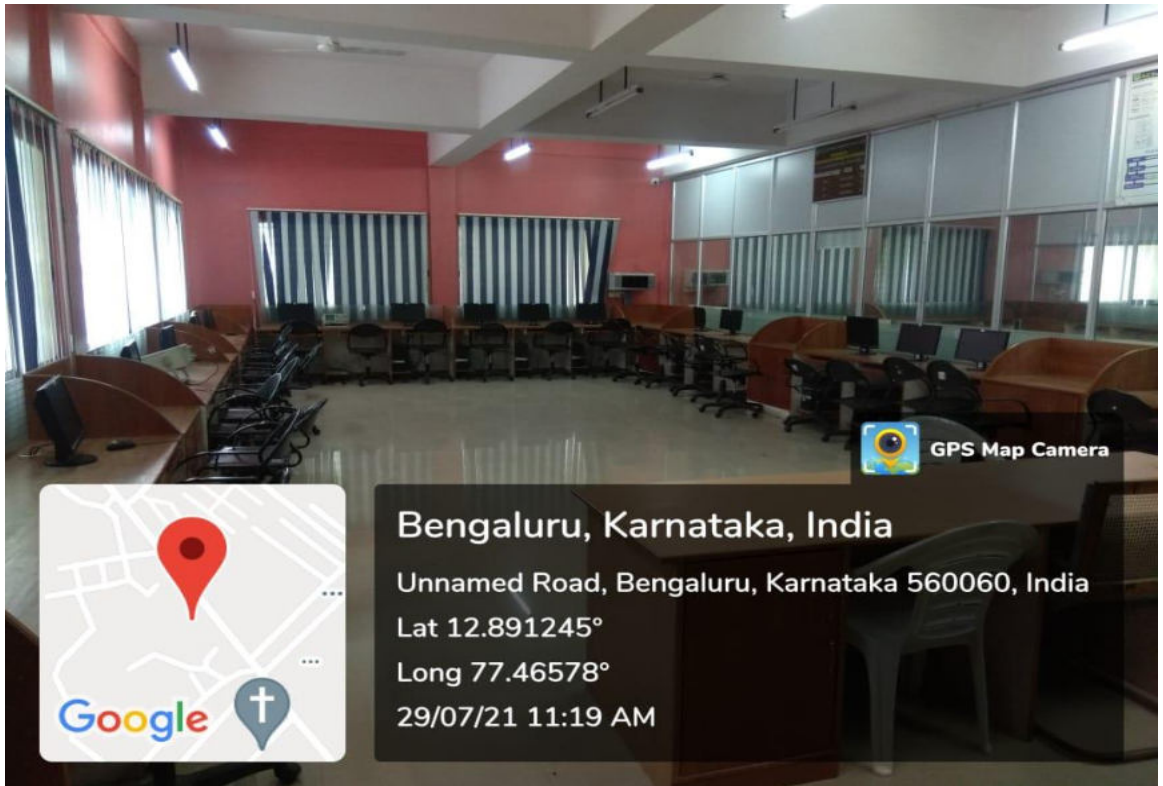
Lat 12.89148°

Long 77.465562°

29/07/21 11:18 AM

40.

HDL LAB 18ECL 58



Bengaluru, Karnataka, India

Unnamed Road, Bengaluru, Karnataka 560060, India

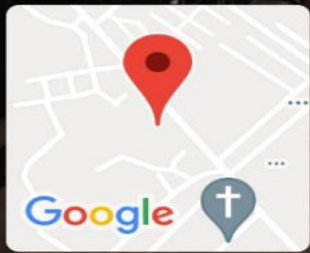
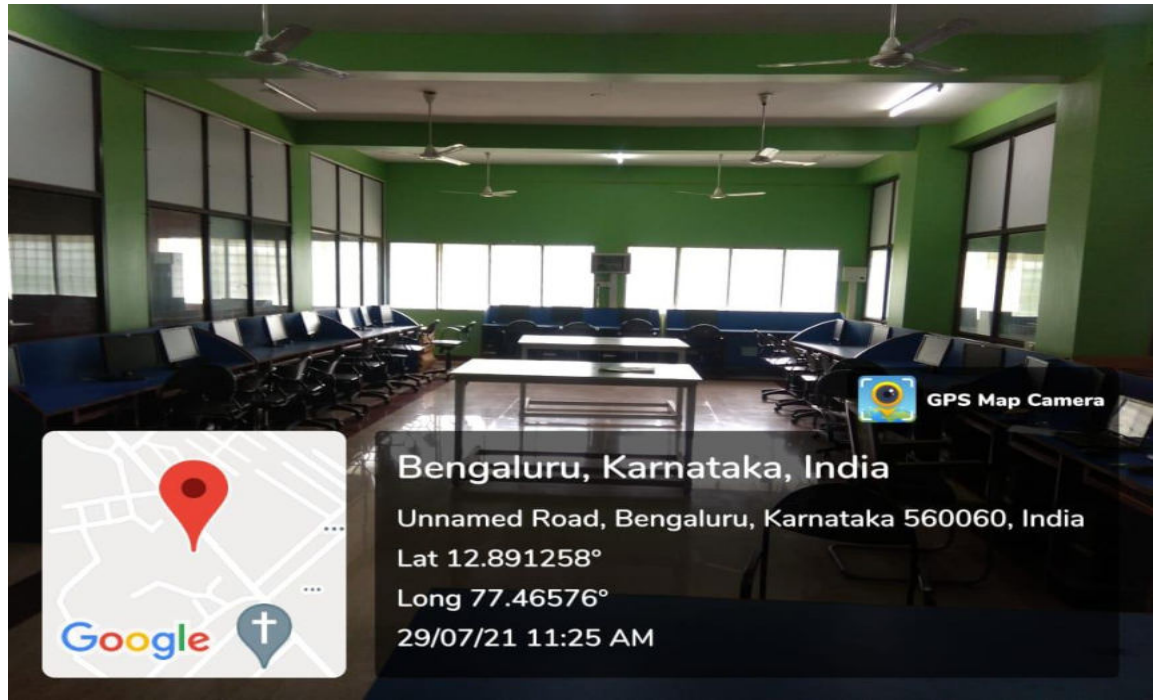
Lat 12.891245°

Long 77.46578°

29/07/21 11:19 AM

ARM AND ESD LAB 18ECL66

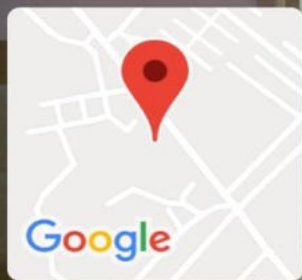
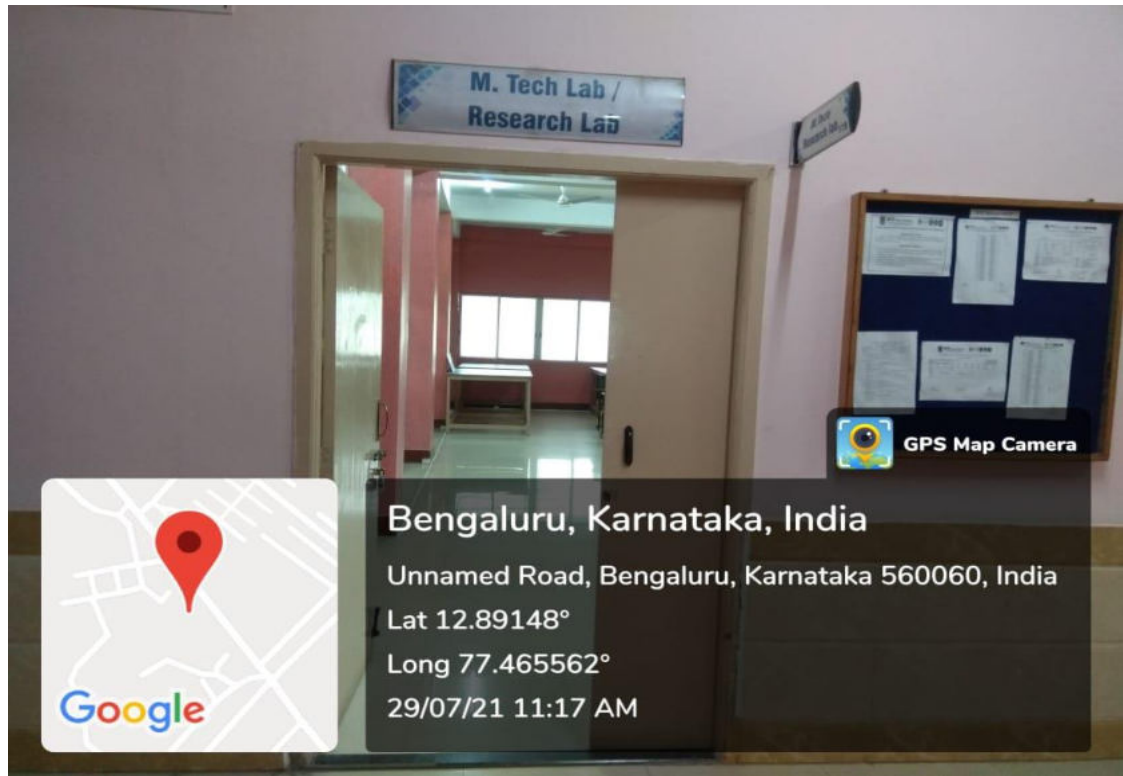
41.



Bengaluru, Karnataka, India
Unnamed Road, Bengaluru, Karnataka 560060, India
Lat 12.891258°
Long 77.46576°
29/07/21 11:25 AM

MTECH LAB

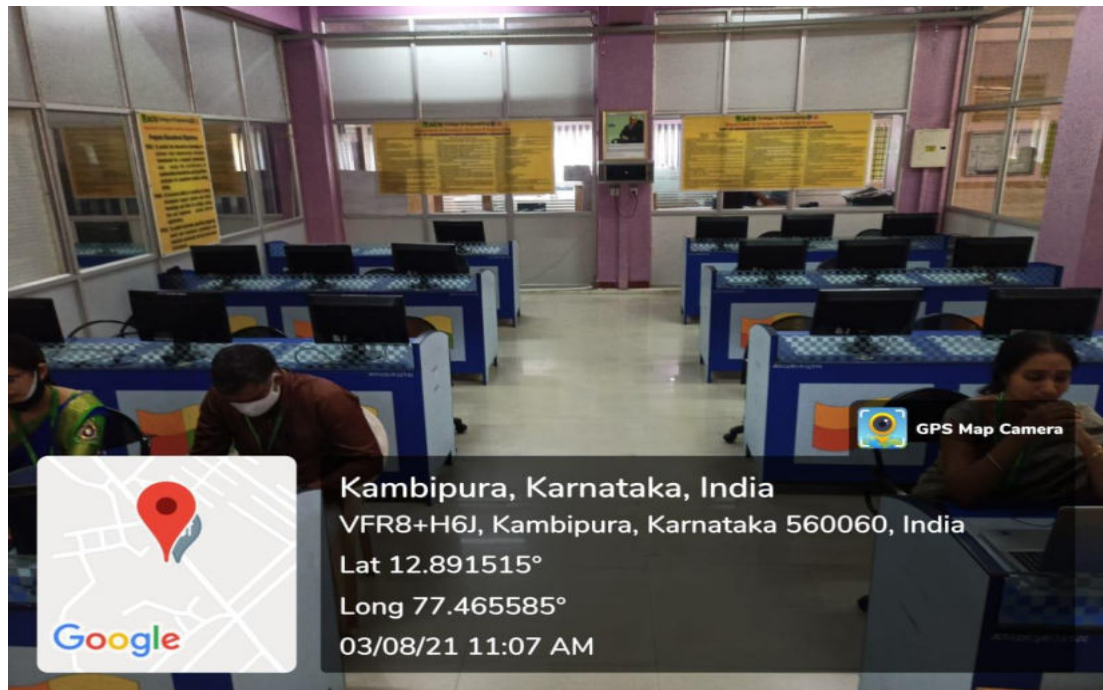
42.




Bengaluru, Karnataka, India
Unnamed Road, Bengaluru, Karnataka 560060, India
Lat 12.89148°
Long 77.465562°
29/07/21 11:17 AM

MICRO CONTROLLER AND EMBEDDED SYSTEM LAB

43.

**DATA STRUCTURE LAB /
DESIGN AND ANALYSIS OF ALGORITHM LAB**

44.

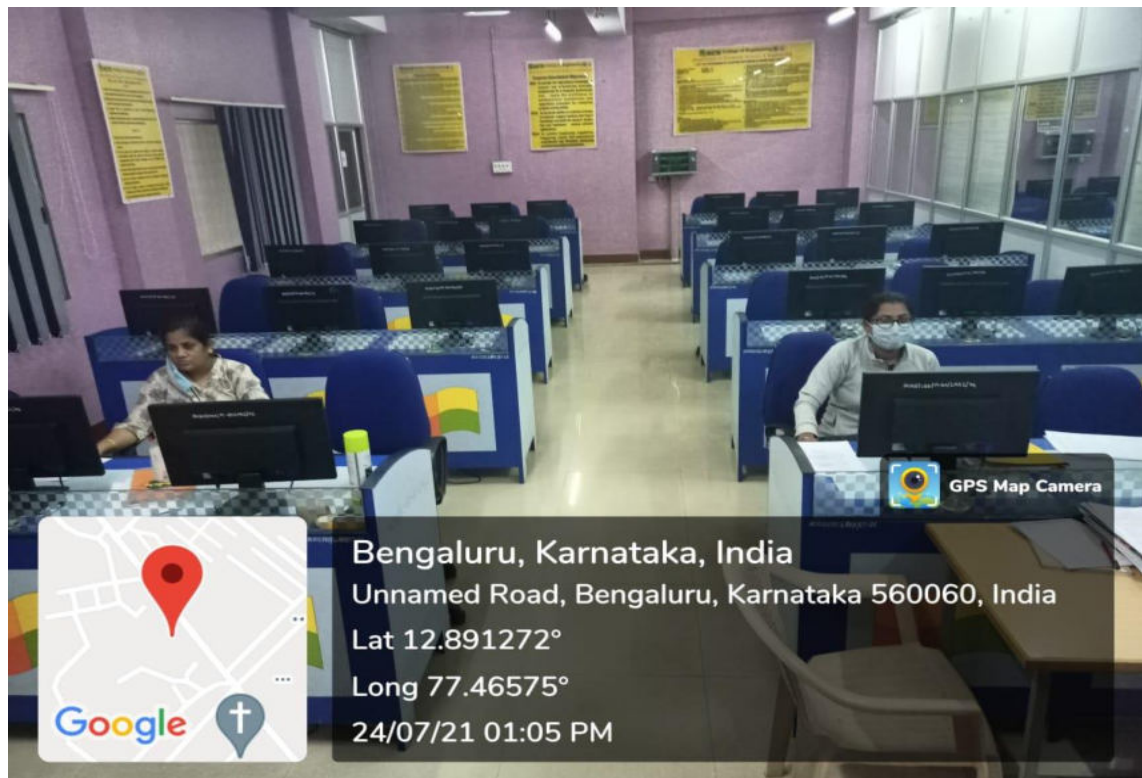


**DATABASE MANAGEMENT SYSTEM LAB WITH MINI PROJECT /
COMPUTER GRAPHICS LAB WITH MINI PROJECT**

45.

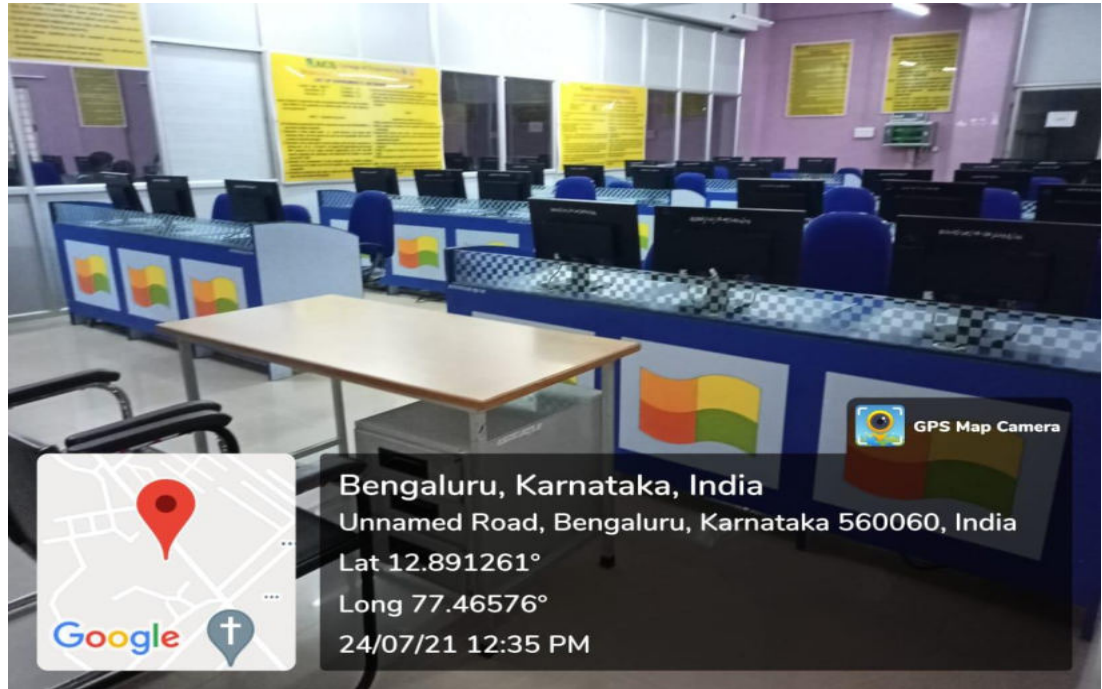
**SYSTEM SOFTWARE AND OPERATING SYSTEM LAB /
MACHINE LEARNING LAB**

46.



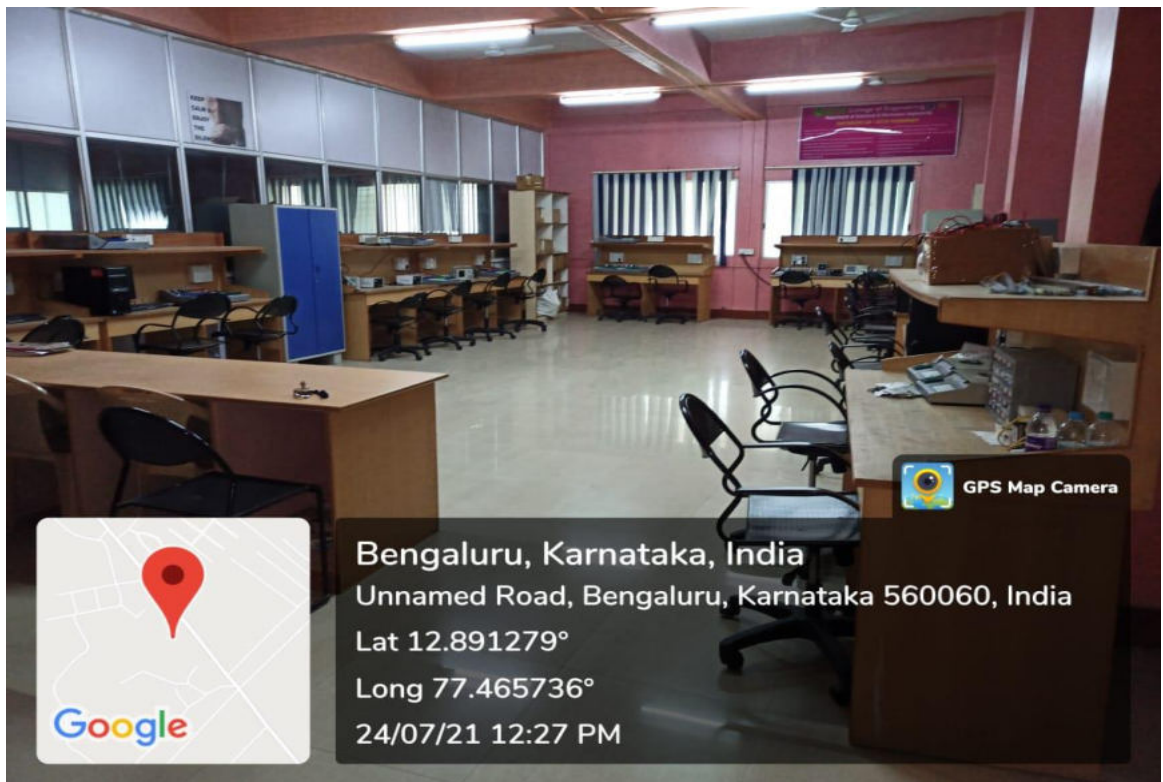
47.

COMPUTER NETWORKS LAB / WEB TECHNOLOGY LAB WITH MINI PROJECT



ANALOG AND DIGITAL ELECTRONICS

48.



MECHANICAL ENGINEERING

COMPUTER AIDED ENGINEERING DRAWING LAB

49.



COMPUTER AIDED MODELING AND ANALYSIS LAB/

50.



| | |
|-----|--|
| 51. | <p style="text-align: center;">CIM & AUTOMATION LAB</p>  |
| 52. | <p style="text-align: center;">COMPUTER AIDED MACHINE DRAWING</p>  |
| 53. | <p style="text-align: center;">METALLOGRAPHIC & MATERIAL TESTING LAB</p> |



FOUNDRY & FORGING LAB

54.



55.

MACHINE SHOP



FLUID MECHANICS LAB

56.



57.

MECHANICAL MEASUREMENTS



METROLOGY LAB

58.



59.

HEAT & MASS TRANSFER LAB



DESIGN LAB

60.



61.

ENERGY CONVERSION LAB



BASIC SCIENCE

PHYSICS LAB

62.



63.

CHEMISTRY LAB

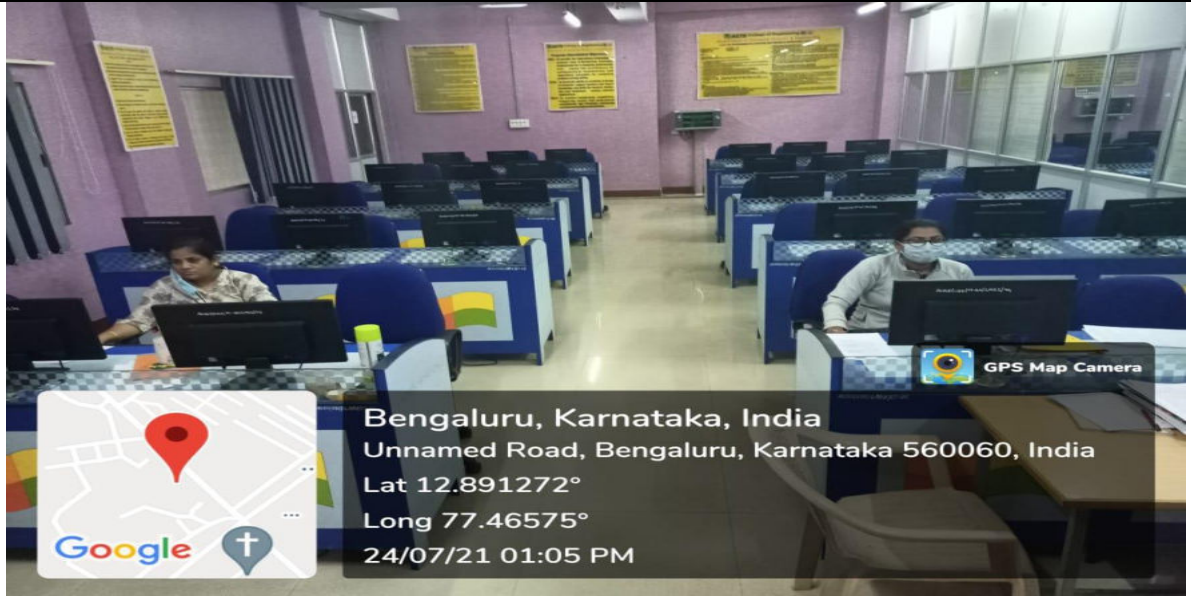


BASIC ELECTRICAL ENGINEERING LAB



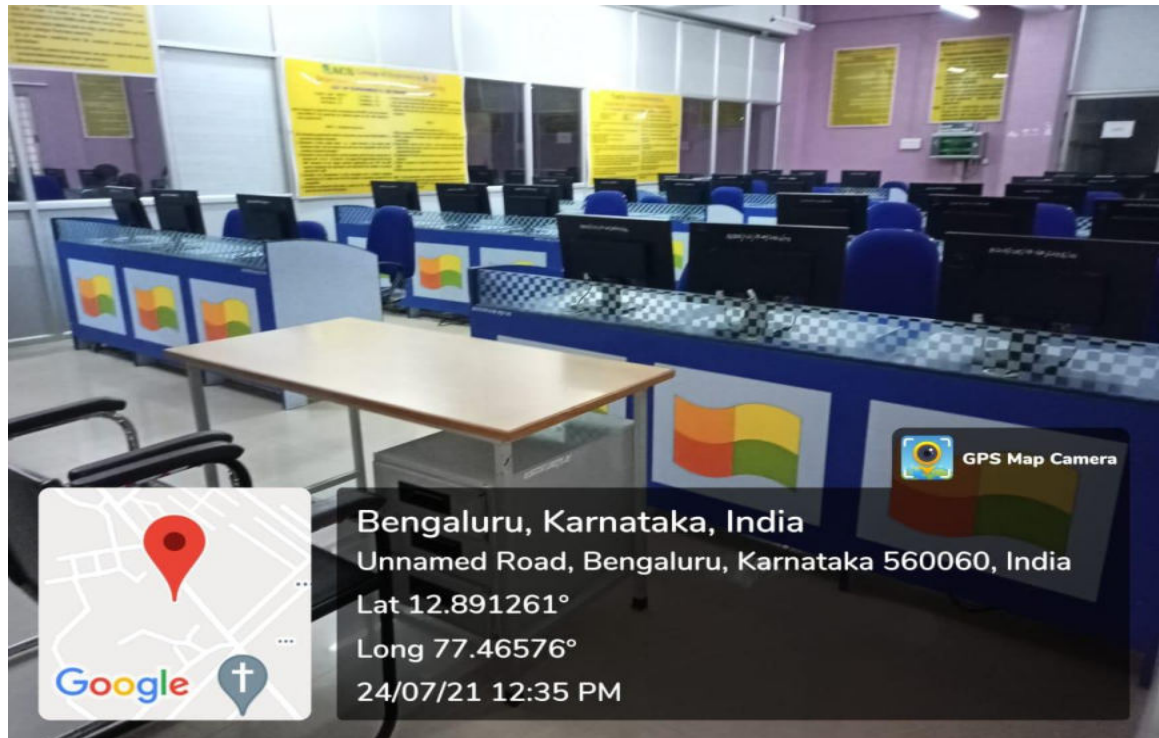
65.

COMPUTER PROGRAMMING LAB



CAD LAB

66.





SYSTEM DETAILS

| S.No | Department | Name of the lab | Total System | Working System | Not Working system | Projector | Printer | Scanner | UPS |
|----------|-------------------|-------------------|--------------|----------------|--------------------|-----------|---------|---------|-----|
| 1 | CSE | | | | | | | | |
| | | HOD | 3 | | | 4 | 0 | 0 | 1 |
| | | Lab1/DBA/MP | 22 | | | 0 | 0 | 0 | 0 |
| | | Lab2/WD/DAA | 22 | | | 0 | 0 | 0 | 0 |
| | | Lab3 | 24 | | one cpu missing | 0 | 0 | 0 | 0 |
| | | SS&OS Lab 1&2 | 60 | | | 0 | 0 | 0 | 0 |
| | | Seminar Hall | 1 | | | 0 | 0 | 0 | 0 |
| 2 | ECE | | | | | | | | |
| | | HOD | 2 | | | 3 | 2 | 0 | 1 |
| | | DSP Lab | 22 | | | 0 | 0 | 0 | 0 |
| | | M.Tech research | 3 | | | 0 | 0 | 0 | 0 |
| | | Micro processor | 20 | | | 0 | 0 | 0 | 0 |
| | | VLSI & micro ctrl | 20 | | | 0 | 0 | 0 | 0 |
| | | HDL | 18 | | | 0 | 0 | 0 | 0 |
| | | Prasana cabin | 1 | | | 0 | 0 | 0 | 0 |
| 3 | Mechanical | | | | | | | | |
| | | HOD | 1 | | | 3 | 1 | 0 | 1 |
| | | CAMP LAB | 22 | | | 0 | 0 | 0 | 0 |
| | | SIM LAB | 22 | | | 0 | 0 | 0 | 0 |
| | | SURESH CABIN | 1 | | | 0 | 0 | 0 | 0 |
| | | | | | | 0 | 0 | 0 | 0 |
| 4 | Civil | | | | | | | | |
| | | HOD | 2 | | | 2 | 3 | 0 | 0 |
| | | CAD LAB | 39 | | | 0 | 0 | 0 | 0 |
| | | DEPT LIBRARY | 1 | | | 0 | 0 | 0 | 0 |



SYSTEM DETAILS

| | | | | | | | | | |
|----|---------------------|----------------|----|--|--|-----|---|---|---|
| | | SEMINAR HALL | 1 | | | 1 | 0 | 0 | 0 |
| | | PRANAP CABIN | 1 | | | 3 | 0 | 0 | 0 |
| 5 | Bio-Medical | | | | | | | | |
| | | HOD | 1 | | | 1 | 1 | 1 | 1 |
| | | BMDSP/MIPLAB | 38 | | | 0 | 1 | 0 | 0 |
| | | | | | | 0 | 0 | 0 | 0 |
| 6 | EEE | GOUTHAM | 1 | | | 0 | 0 | 0 | 1 |
| | | OTHERS | | | | 0 | 0 | 0 | 0 |
| 7 | Aeronautical | | | | | | | | |
| | | HOD | 2 | | | 2+2 | 1 | 0 | 1 |
| | | SIMULATION LAB | 20 | | | 0 | 0 | 0 | 0 |
| 8 | Aerospace | | | | | | | | |
| | | HOD | 1 | | | 1 | 1 | 0 | 1 |
| | | IRNSS | 2 | | | 0 | 0 | 0 | 0 |
| 9 | physics | | | | | | | | |
| | | HOD | 1 | | | 1 | 1 | 0 | 1 |
| | | | | | | 0 | 0 | 0 | 0 |
| | | | | | | 0 | 0 | 0 | 0 |
| 10 | Chemistry | | | | | | | | |
| | | HOD | 1 | | | 1 | 1 | 0 | 1 |
| | MATHS | | | | | | | | |
| | | HOD | 1 | | | 1 | 1 | 0 | 1 |
| 11 | libraray | | | | | | | | |
| | | LIBRARY | 26 | | | 0 | 1 | 1 | 1 |
| | | | | | | 0 | 0 | 0 | 0 |
| | CAED&CPL | | | | | | | | |
| | | LAB I | 30 | | | 0 | 0 | 0 | 0 |
| | | LAB II | 30 | | | 0 | 0 | 0 | 0 |



SYSTEM DETAILS

| | | | | | | | | | | |
|----|--------------|----------------|------------|--|--|--|----|----|---|----|
| 12 | Admin Office | | | | | | | | | |
| | | ADMIN | 9 | | | | 0 | 7 | 2 | 0 |
| | | PRINCIPAL | 1+1 | | | | 0 | 1 | 0 | 1 |
| | | ADMISSION I&II | 2 | | | | 0 | 1 | 0 | 0 |
| | | EXAM CENTER | 4 | | | | 0 | 1 | 0 | 0 |
| | | CTDS | 2 | | | | 0 | 1 | 1 | 1 |
| | | R&D | 6 | | | | 0 | 3 | 0 | 0 |
| 13 | Board Room | | | | | | | | | |
| | | BOARD ROOM | 1 | | | | 1 | 1 | 0 | 0 |
| 14 | BASEMENT | | | | | | | | | |
| | | STORE | 1 | | | | 0 | 1 | 0 | 0 |
| | | | 488 | | | | | | | |
| 15 | Camera | | | | | | | | | |
| | 1st floor | | 7 | | | | 0 | 0 | 0 | 0 |
| | 2nd floor | | 6 | | | | 0 | 0 | 0 | 0 |
| | 3rd floor | | 6 | | | | 0 | 0 | 0 | 0 |
| | 4th floor | | 6 | | | | 0 | 0 | 0 | 0 |
| | 5th floor | | 6 | | | | 0 | 0 | 0 | 0 |
| | libirary | | 6 | | | | 0 | 0 | 0 | 0 |
| 16 | basement | | 0 | | | | 0 | 0 | 0 | 0 |
| 17 | CLASS | | | | | | | | | |
| | | CAMERA | 16 | | | | 0 | 0 | 0 | 0 |
| 18 | LAB | | 0 | | | | | | | |
| | | CAMERA | 25 | | | | 0 | 0 | 0 | 0 |
| 19 | OTHERS/ser | | 29/SYSTEM | | | | | | | |
| | OTHERS 6TH | | 100/SYSTEM | | | | 0 | 0 | 0 | 0 |
| | TOTAL | TOTAL SYSTEMS | 618 | | | | 26 | 30 | 5 | 13 |